

CITY OF GARDEN GROVE, CALIFORNIA

SURVEY OF Geraldine Rd. & Harmony Place T B NO. 7 PAGE 1

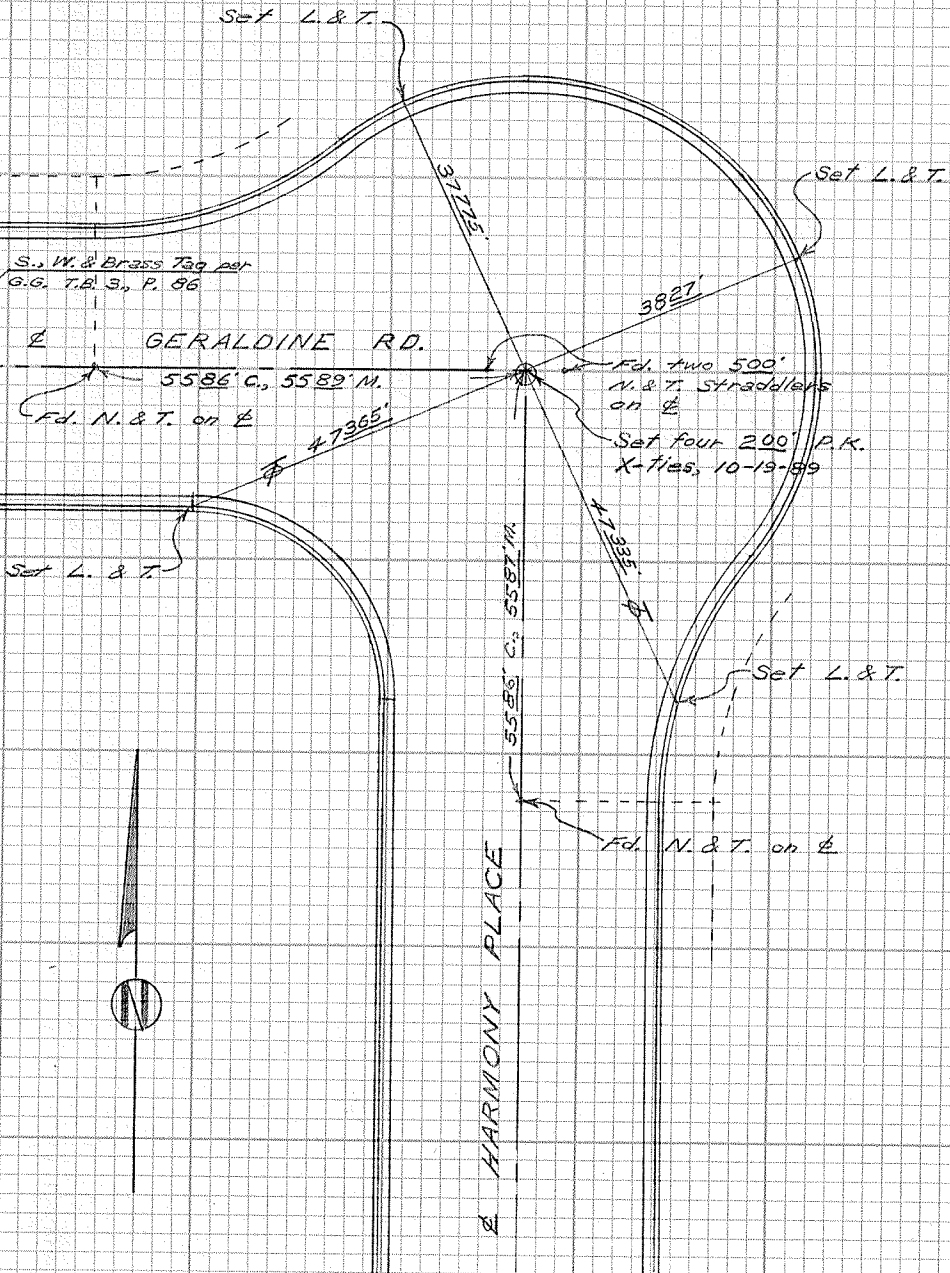
SURVEY BY Prickett & Party TRACT NO. 1903

DATE June 19, 1986

SURVEYORS SERVICE COMPANY, STA MESA - STOCK NO. 411

BROOKHURST ST.

DO NOT EXTEND NOTES THIS SIDE OF LINE



CITY OF GARDEN GROVE, CALIFORNIA

SURVEY OF Lampson Ave. & Josephine St. T B NO. 7 PAGE 2

SURVEY BY Prickett & Party TRACT NO. _____

DATE June 19, 1956

SURVEYORS SERVICE COMPANY, STA MESA - STOCK NO. 411

DO NOT EXTEND NOTES THIS SIDE OF LINE

LAMPSON AVE.

JOSEPHINE ST.

Fd. L. & T.
per Tr. 10124

Fd. Ramset Nail
per Tr. 9239

Fd. Ramset Nail
per Tr. 10124
& Tr. 9239

3476' R & M.
3223' R. 92225 M.

332' M.

5303' R. & M.

Fd. Bt. Spk. & W. per
Tr. 10124 & C. D. M.
AOR039C, 0082

Set S., W. & Brass Tag
on new A.C. surface
with two 100' S. & W.
straddlers, 7-10-57

5634' R. 5635' M.

5655' R. & M.

Fd. Ramset Nail
per Tr. 10124
& Tr. 9239

Fd. L. & T.
per Tr. 10124



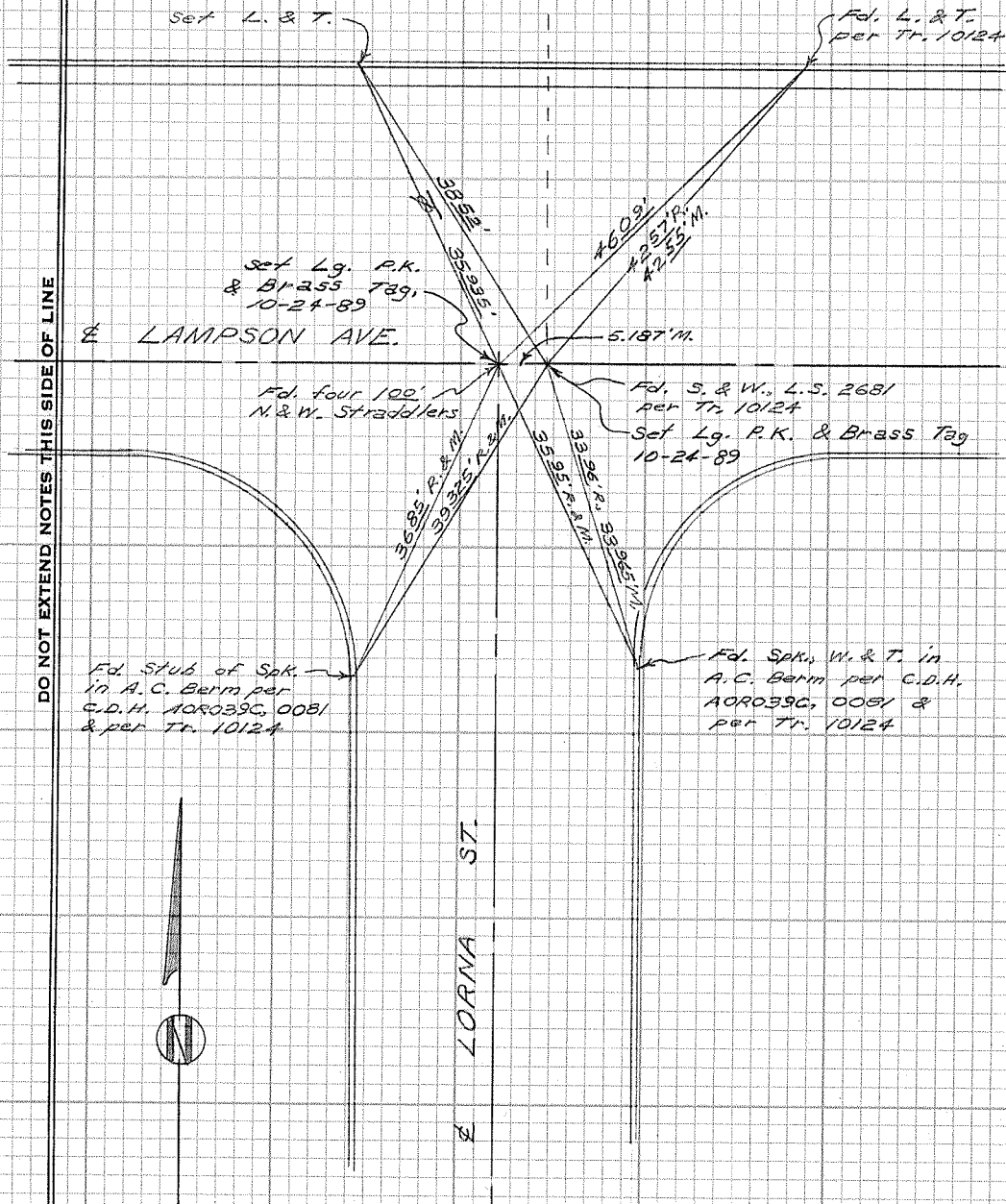
CITY OF GARDEN GROVE, CALIFORNIA

SURVEY OF Lampson Ave. & Lorna St. T B NO. 7 PAGE 3

SURVEY BY Prichett & Party TRACT NO. _____

DATE June 20, 1986

TR. 10124



DO NOT EXTEND NOTES THIS SIDE OF LINE



SURVEYORS SERVICE COMPANY, STA MESA - STOCK NO. 411

CITY OF GARDEN GROVE, CALIFORNIA

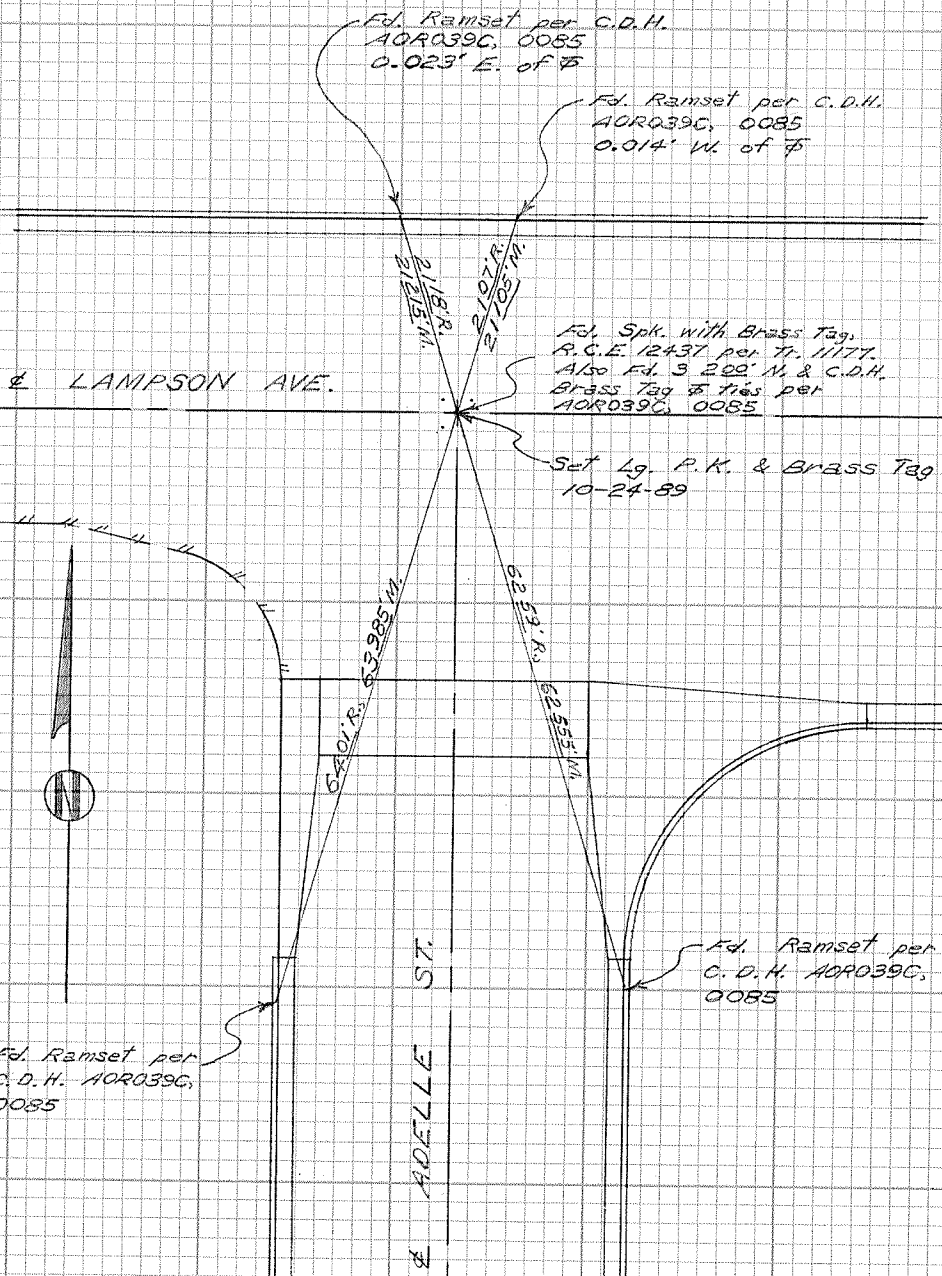
SURVEY OF Lampson Ave. & Adelle St. 'T B NO. 7 PAGE 4

SURVEY BY Prickett & Party TRACT NO. _____

DATE June 20, 1956

SURVEYORS SERVICE COMPANY, STA MESA - STOCK NO. 411

DO NOT EXTEND NOTES THIS SIDE OF LINE



CITY OF GARDEN GROVE, CALIFORNIA

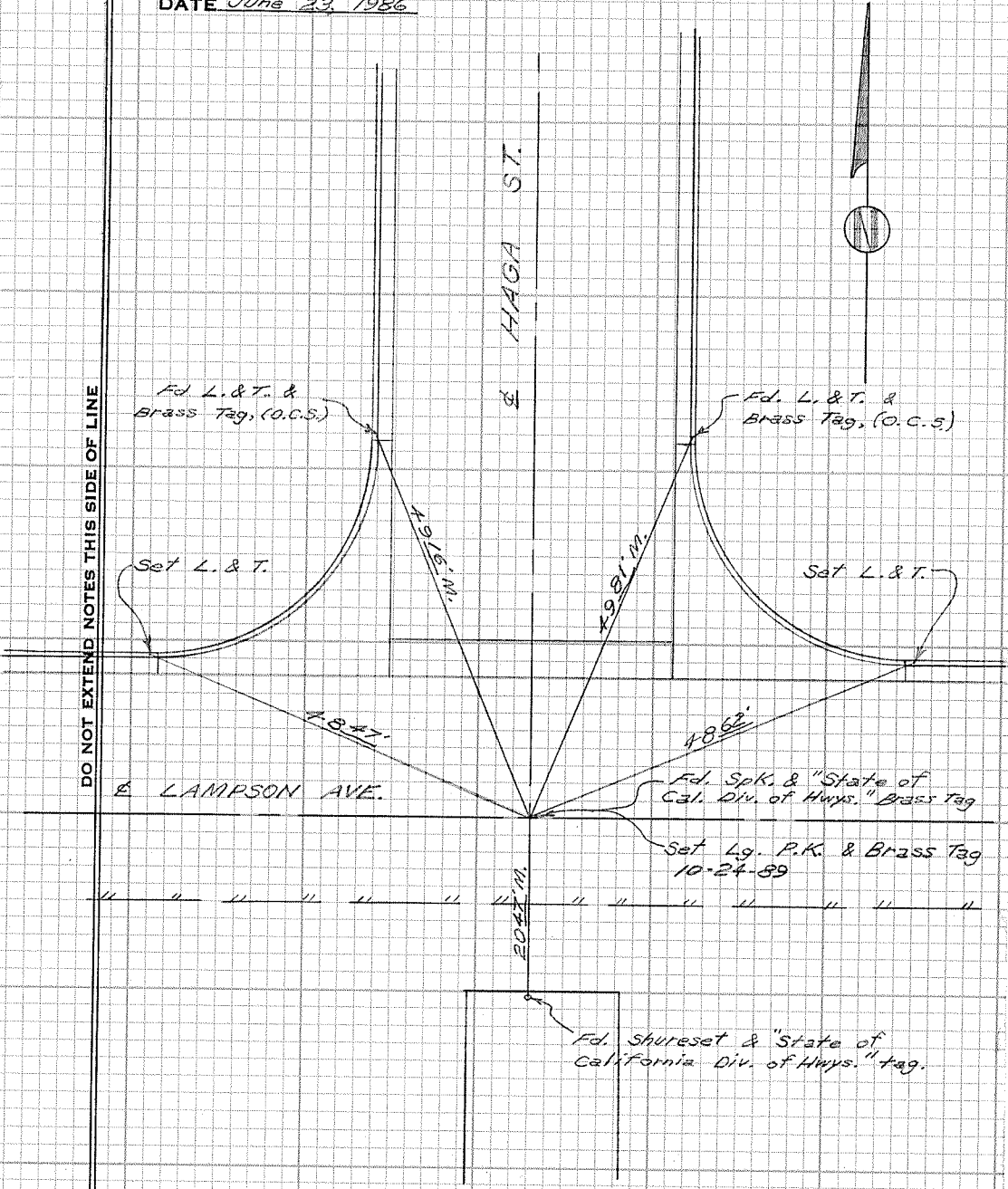
SURVEY OF Lampson Ave. & Haga St. T B NO. 7 PAGE 5

SURVEY BY Prickett & Party TRACT NO. 2182

DATE June 23, 1956

SURVEYORS SERVICE COMPANY, STA MESA - STOCK NO. 411

DO NOT EXTEND NOTES THIS SIDE OF LINE



CITY OF GARDEN GROVE, CALIFORNIA

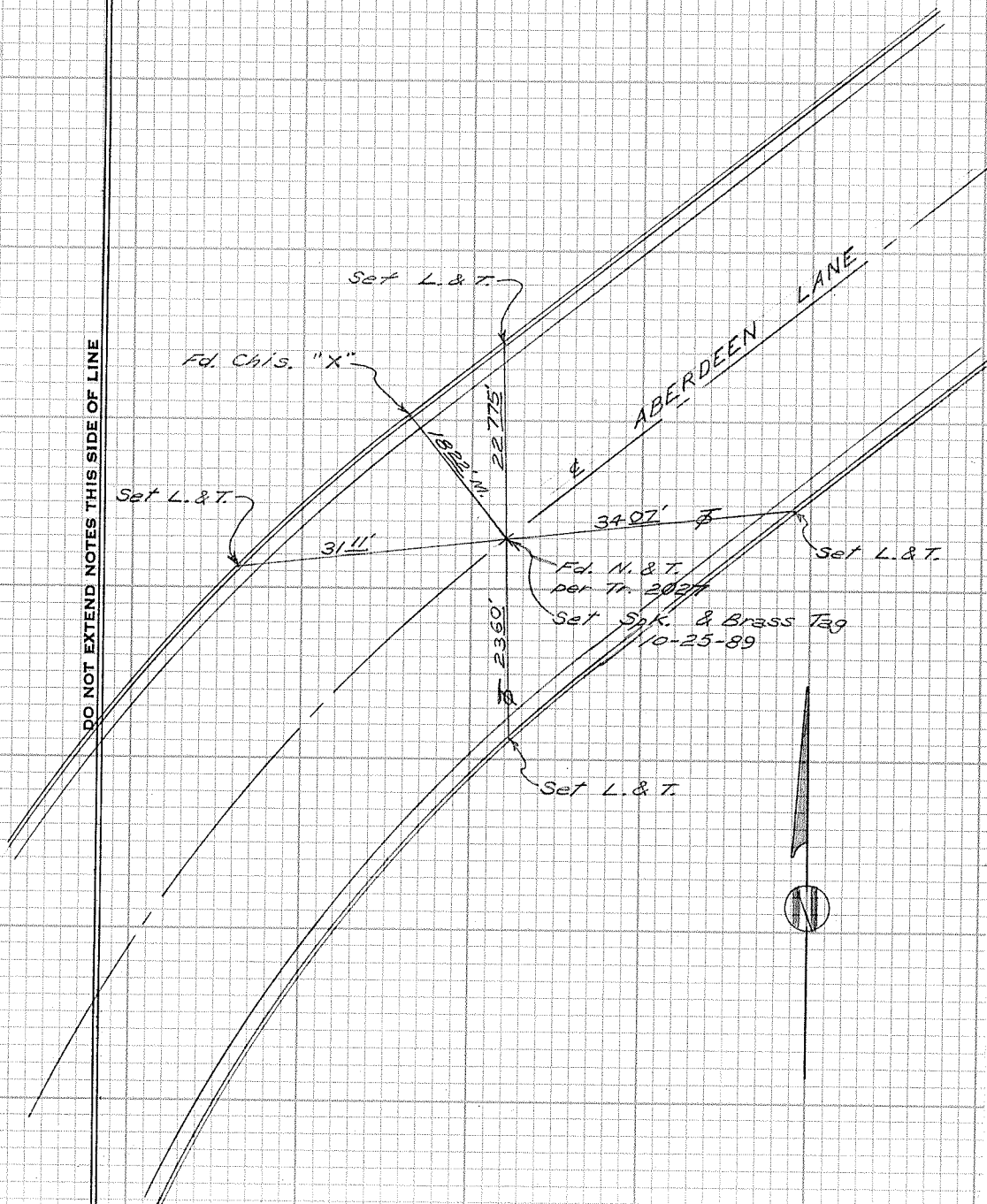
SURVEY OF Aberdeen N. of Yorkshire Ave. T B NO. 7 PAGE 6

SURVEY BY Prickett & Party TRACT NO. 2027

DATE June 23, 1986

SURVEYORS SERVICE COMPANY, STA MESA - STOCK NO. 411

DO NOT EXTEND NOTES THIS SIDE OF LINE



CITY OF GARDEN GROVE, CALIFORNIA

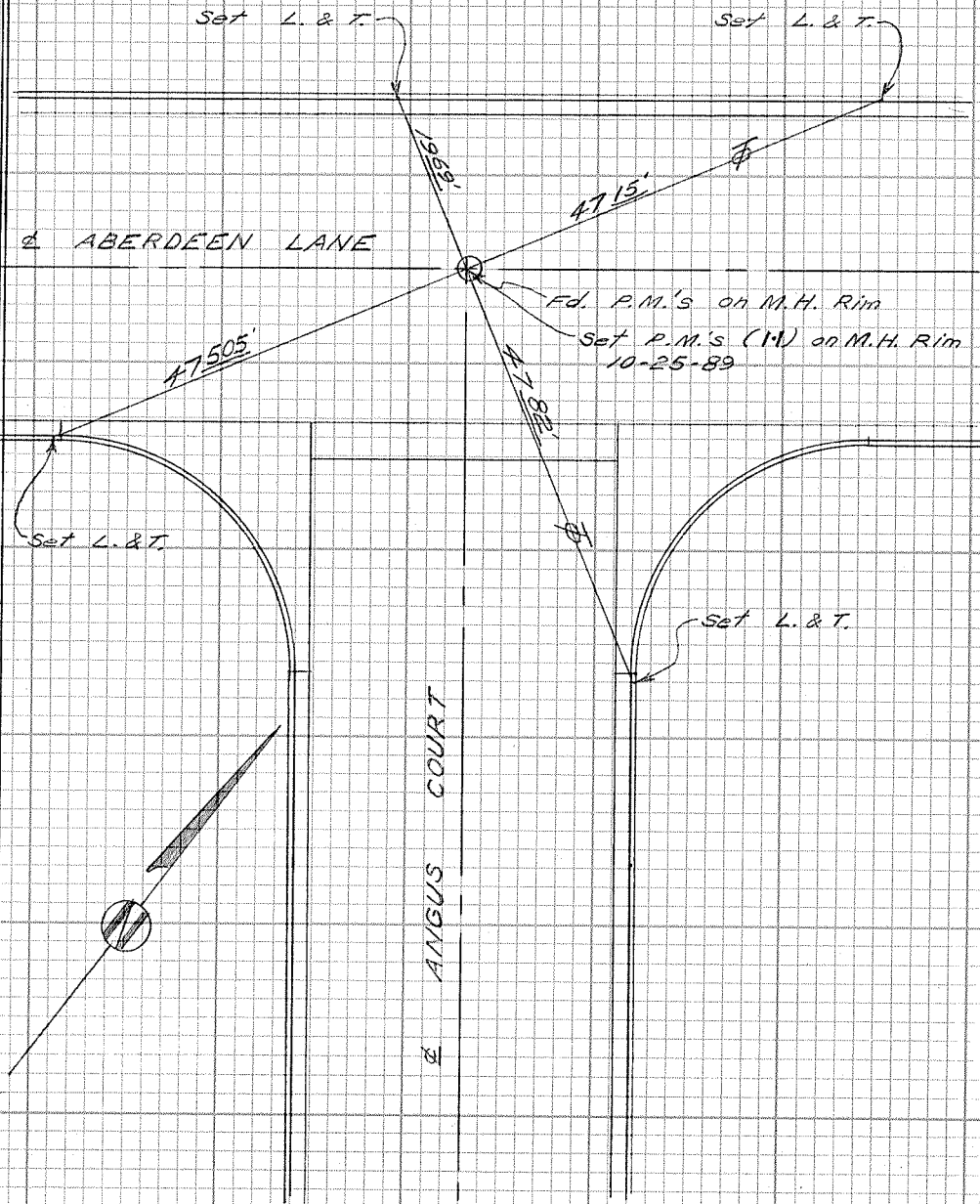
SURVEY OF *Aberdeen Lane & Angus Ct.* T B NO. 7 PAGE 7

SURVEY BY *Prickett & Party* TRACT NO. 2027

DATE June 24, 1986

DO NOT EXTEND NOTES THIS SIDE OF LINE

SURVEYORS SERVICE COMPANY, TA MESA - STOCK NO. 411



CITY OF GARDEN GROVE, CALIFORNIA

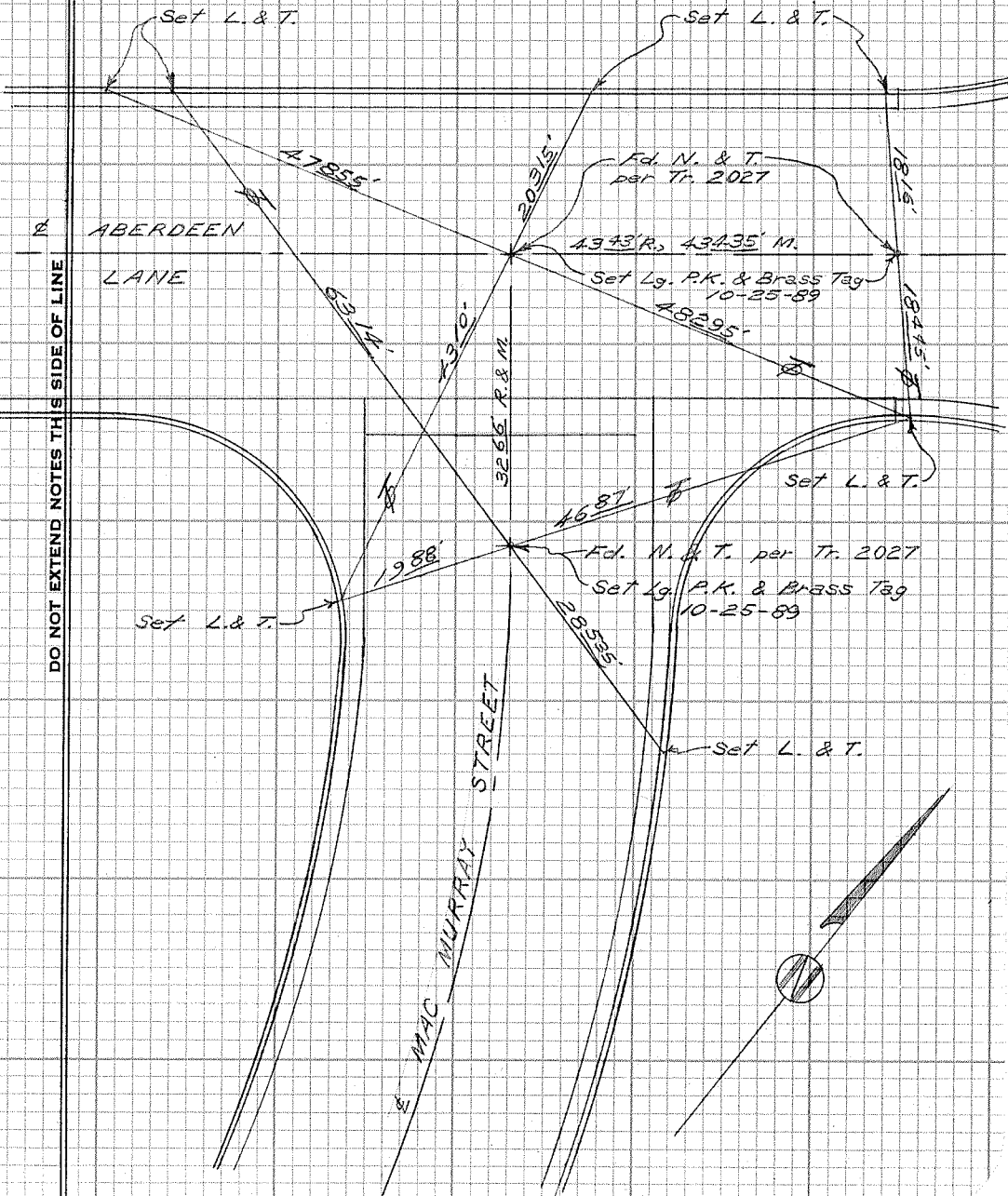
SURVEY OF Aberdeen Ln. & MacMurray St. T B NO. 7 PAGE 8

SURVEY BY Arickett & Party TRACT NO. 2027

DATE June 24, 1986

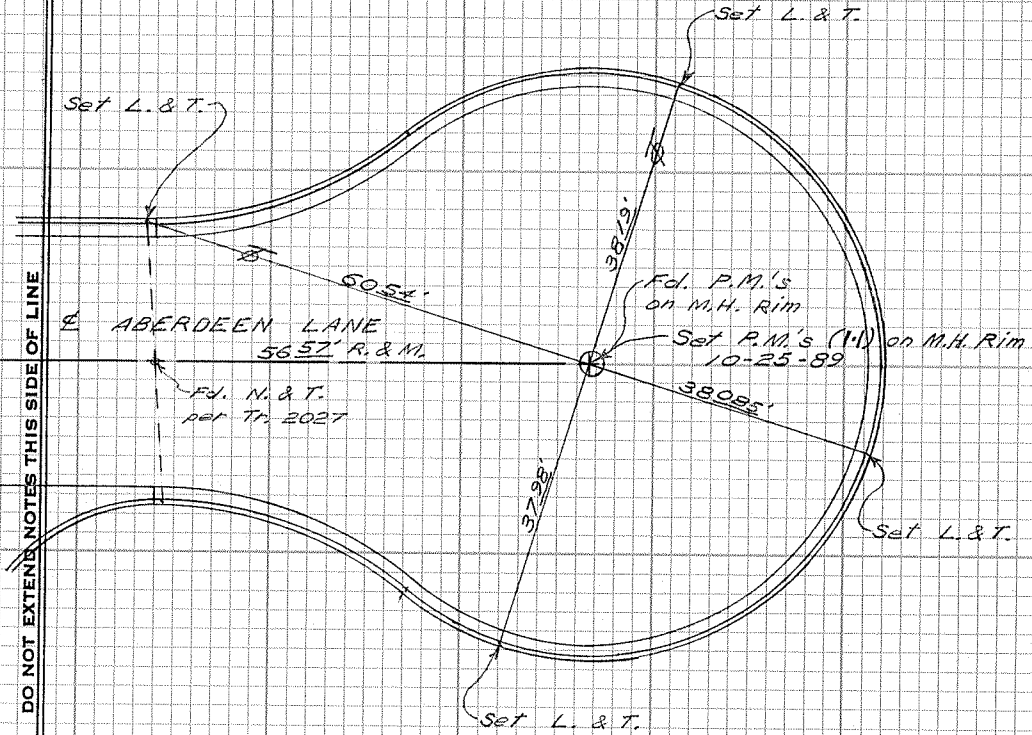
SURVEYORS SERVICE COMPANY, TA MESA - STOCK NO. 411

DO NOT EXTEND NOTES THIS SIDE OF LINE

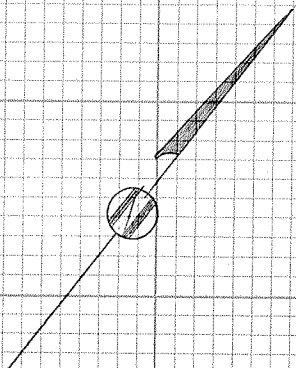


CITY OF GARDEN GROVE, CALIFORNIA

SURVEY OF Aberdeen Lane cul-de-sac
N.E. of Mac Murray St. T B NO. 7 PAGE 9
SURVEY BY Prickett & Rarty TRACT NO. 2027
DATE June 24, 1986



SURVEYORS SERVICE COMPANY, TA MESA - STOCK NO. 411



CITY OF GARDEN GROVE, CALIFORNIA

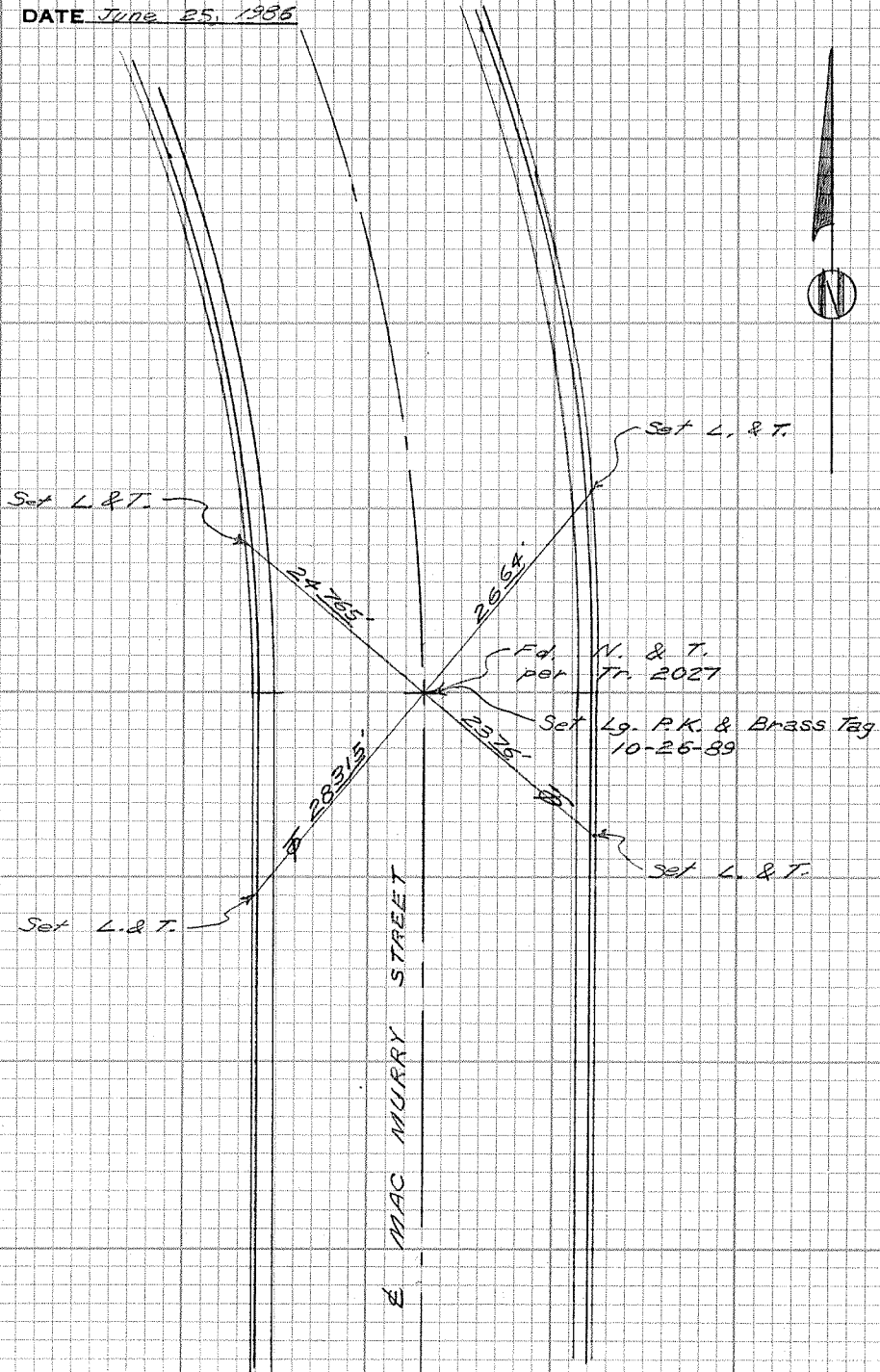
SURVEY OF *MacMurry St S. of Aberdeen Ln* T B NO. 7 PAGE 10

SURVEY BY *Prickett & Party* TRACT NO. 2027

DATE *June 25, 1966*

SURVEYORS SERVICE COMPANY, TA MESA - STOCK NO. 411

DO NOT EXTEND NOTES THIS SIDE OF LINE



CITY OF GARDEN GROVE, CALIFORNIA

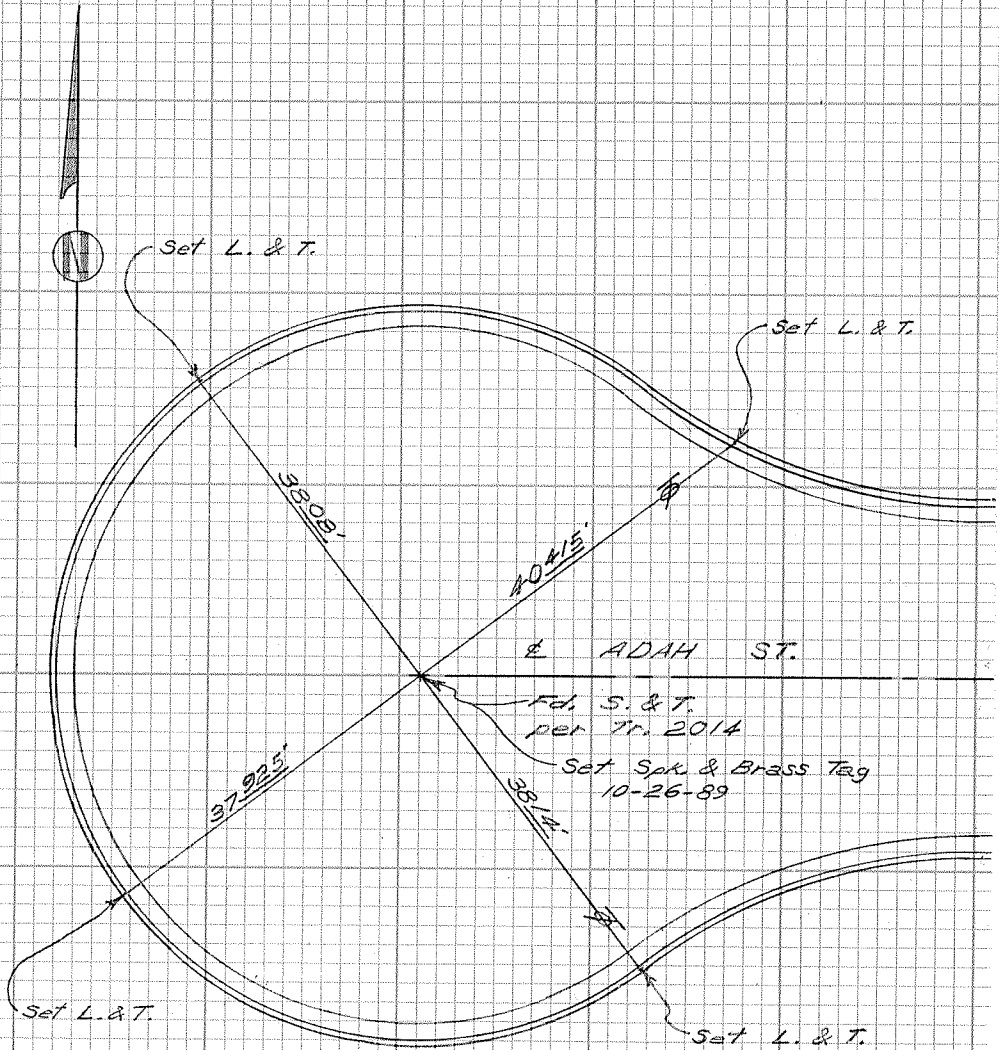
SURVEY OF Adah St. cul-de-sac
W. of Yana Dr. T B NO. 7 PAGE 11

SURVEY BY Prickett & Party TRACT NO. 2014

DATE June 25, 1986

SURVEYORS SERVICE COMPANY, TA MESA - STOCK NO. 411

DO NOT EXTEND NOTES THIS SIDE OF LINE



CITY OF GARDEN GROVE, CALIFORNIA

Wasco Rd. cul-de-sac

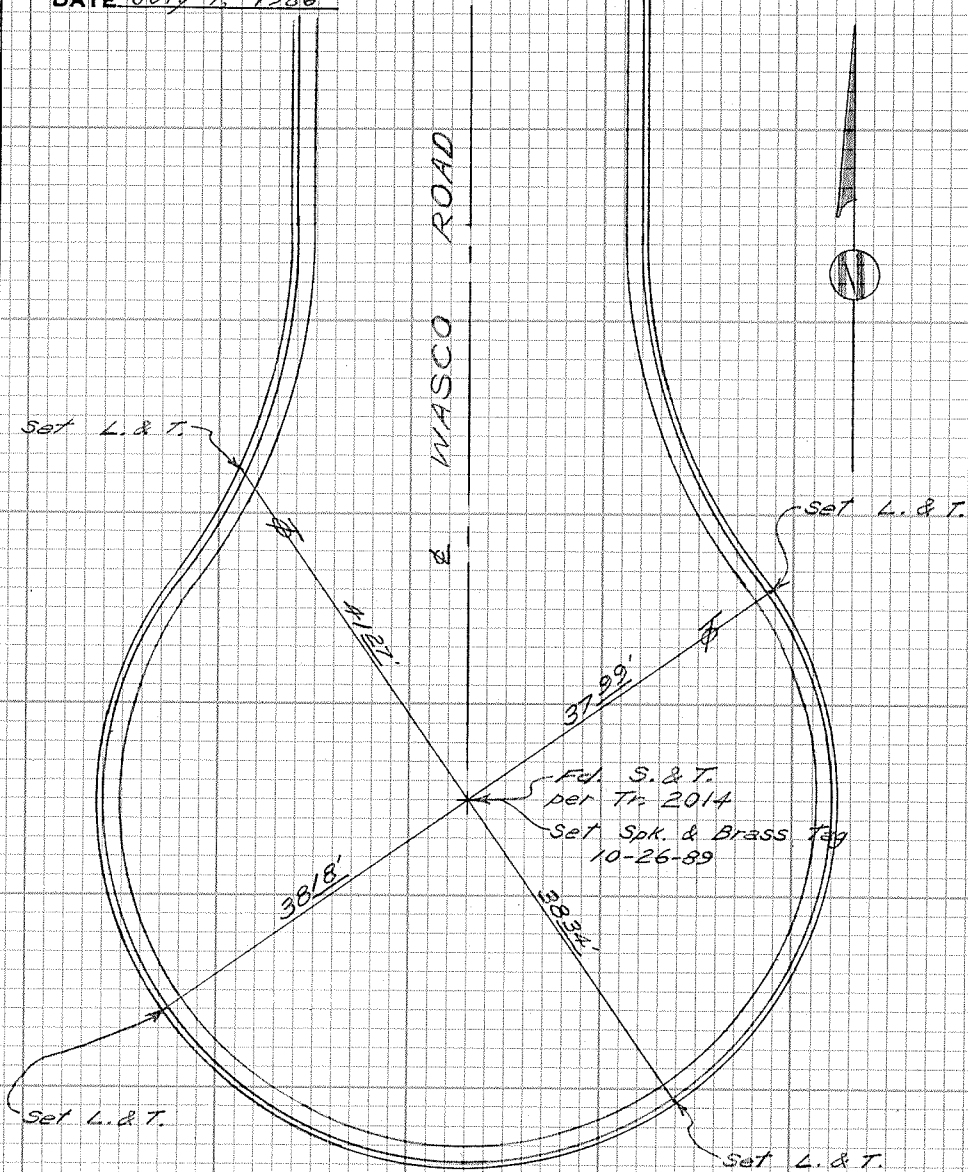
SURVEY OF S. of Elmer Lane T B NO. 7 PAGE 12

SURVEY BY Prickett & Party TRACT NO. 2014

DATE July 7, 1986

SURVEYORS SERVICE COMPANY, TA MESA - STOCK NO. 411

DO NOT EXTEND NOTES THIS SIDE OF LINE



CITY OF GARDEN GROVE, CALIFORNIA

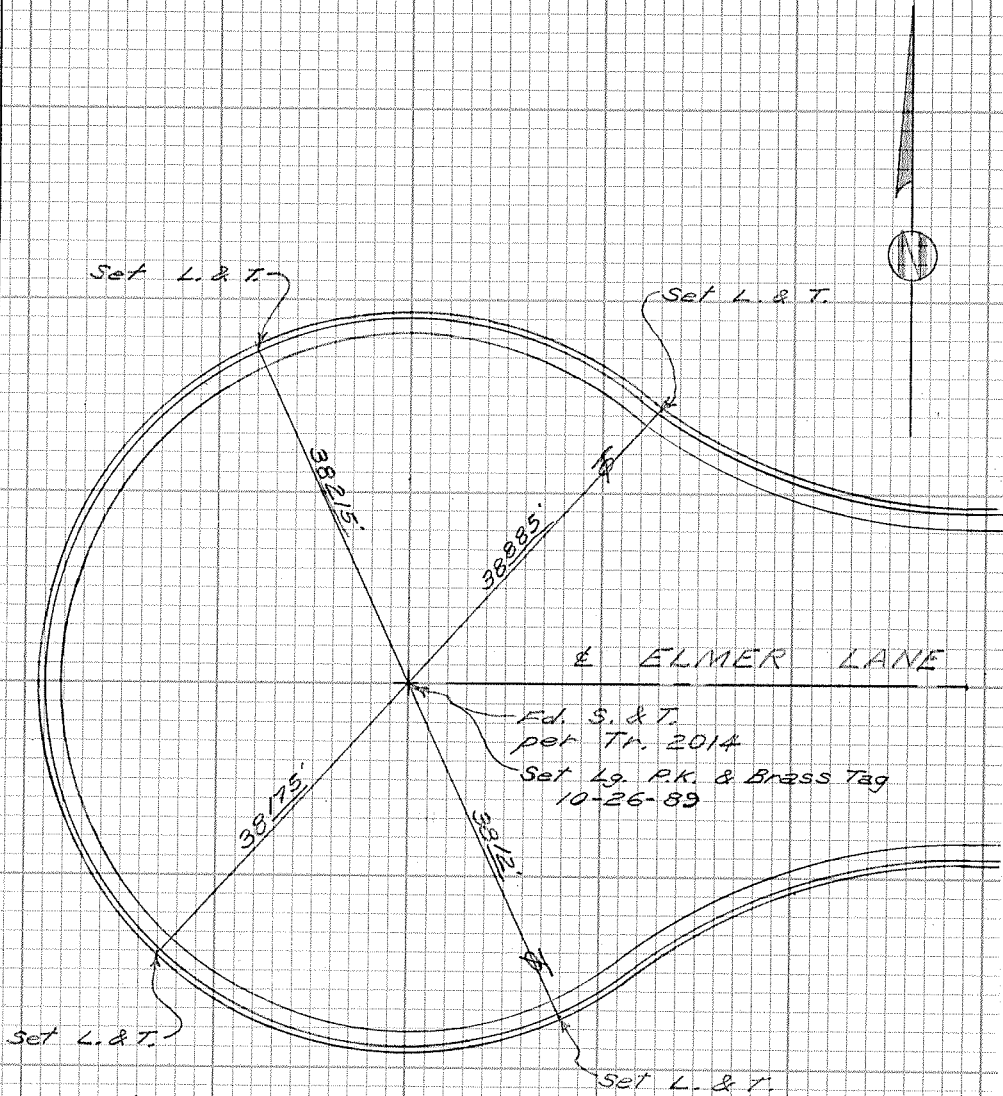
SURVEY OF Elmer Lane cul-de-sac T B NO. 7 PAGE 13

SURVEY BY Arickett & Party TRACT NO. 2014

DATE July 7, 1986

SURVEYORS SERVICE COMPANY, TA MESA - STOCK NO. 411

DO NOT EXTEND NOTES THIS SIDE OF LINE



CITY OF GARDEN GROVE, CALIFORNIA

SURVEY OF Elmer Lane & Yana Dr.

T B NO. 7 PAGE 14

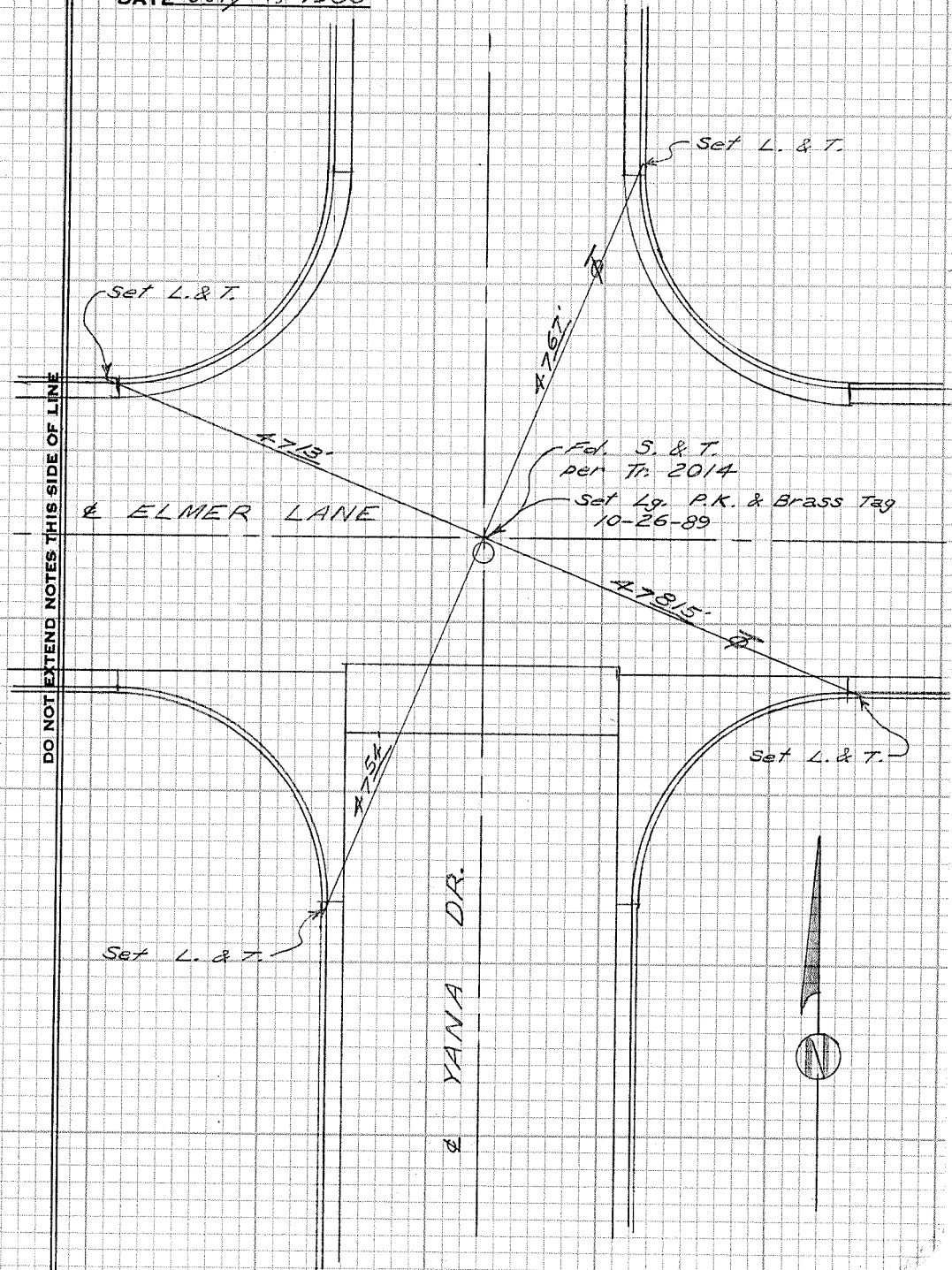
SURVEY BY Prickett & Party

TRACT NO. 2014

DATE July 7, 1986

SURVEYORS SERVICE COMPANY, STA MESA - STOCK NO. 411

DO NOT EXTEND NOTES THIS SIDE OF LINE



CITY OF GARDEN GROVE, CALIFORNIA

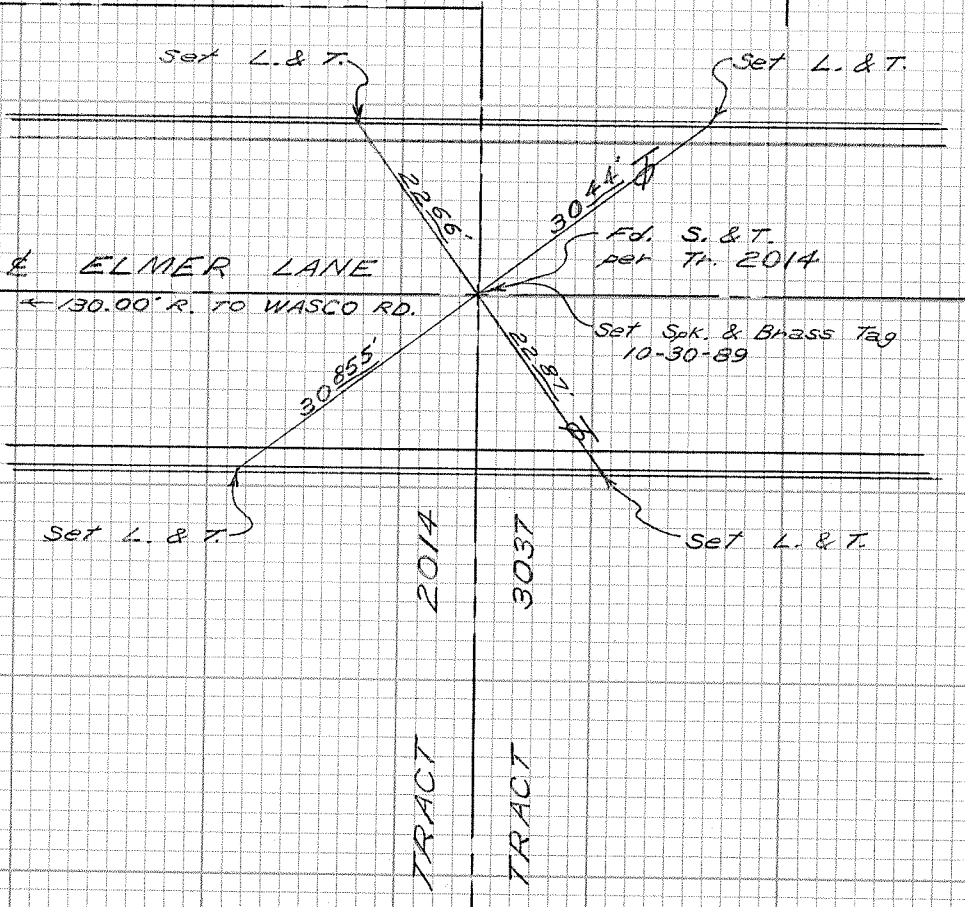

SURVEY OF Elmer Lane E. of Wasco Rd. T B NO. 7 PAGE 15

SURVEY BY Prickett & Party TRACT NO. 2014

DATE July 7, 1986

SURVEYORS SERVICE COMPANY, STA MESA - STOCK NO. 411

DO NOT EXTEND NOTES THIS SIDE OF LINE



CITY OF GARDEN GROVE, CALIFORNIA

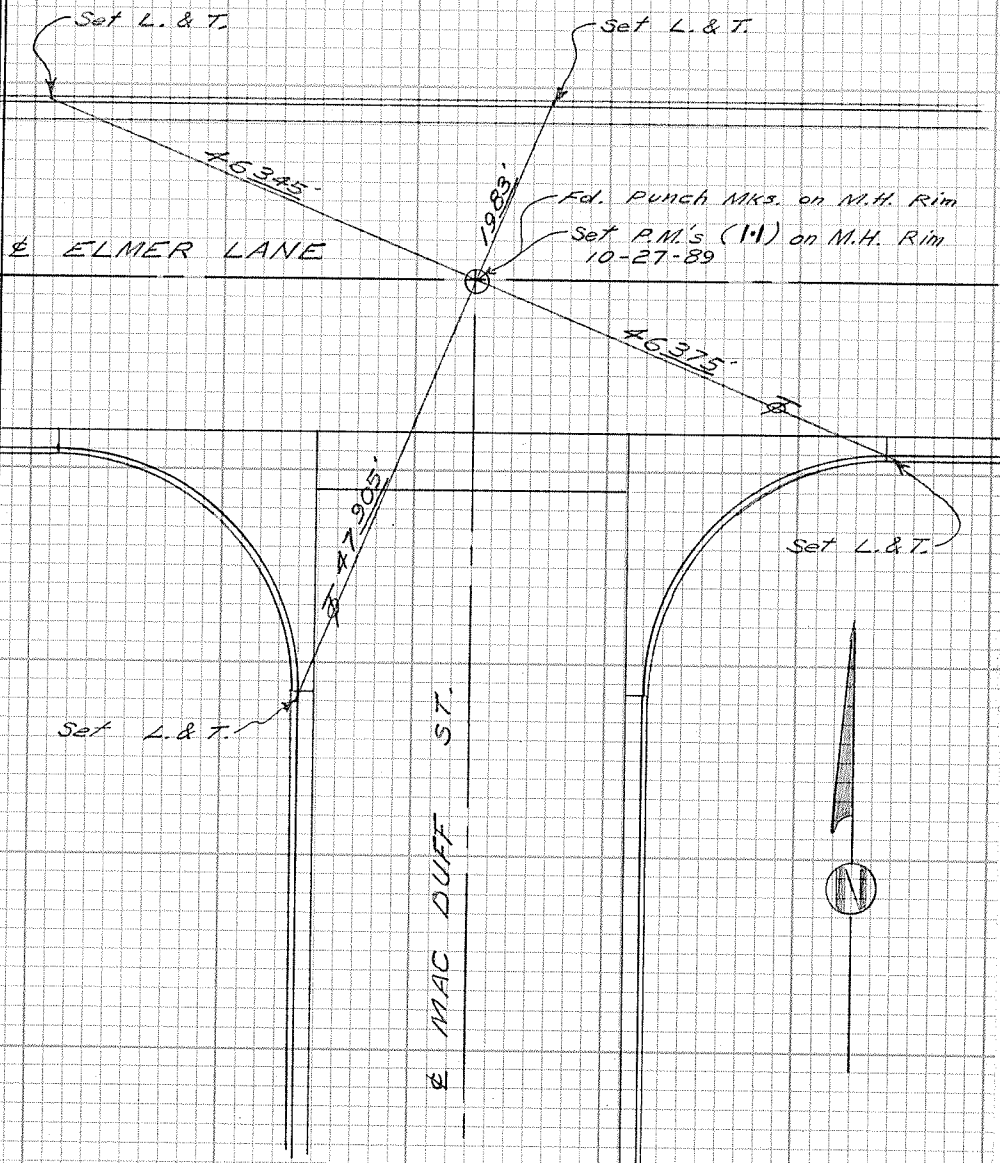
SURVEY OF Elmer Lane & Mac Duff St. T B NO. 7 PAGE 16

SURVEY BY Prickett & Party TRACT NO. 3037

DATE July 8, 1986

SURVEYORS SERVICE COMPANY, STA MESA - STOCK NO. 411

DO NOT EXTEND NOTES THIS SIDE OF LINE



CITY OF GARDEN GROVE, CALIFORNIA


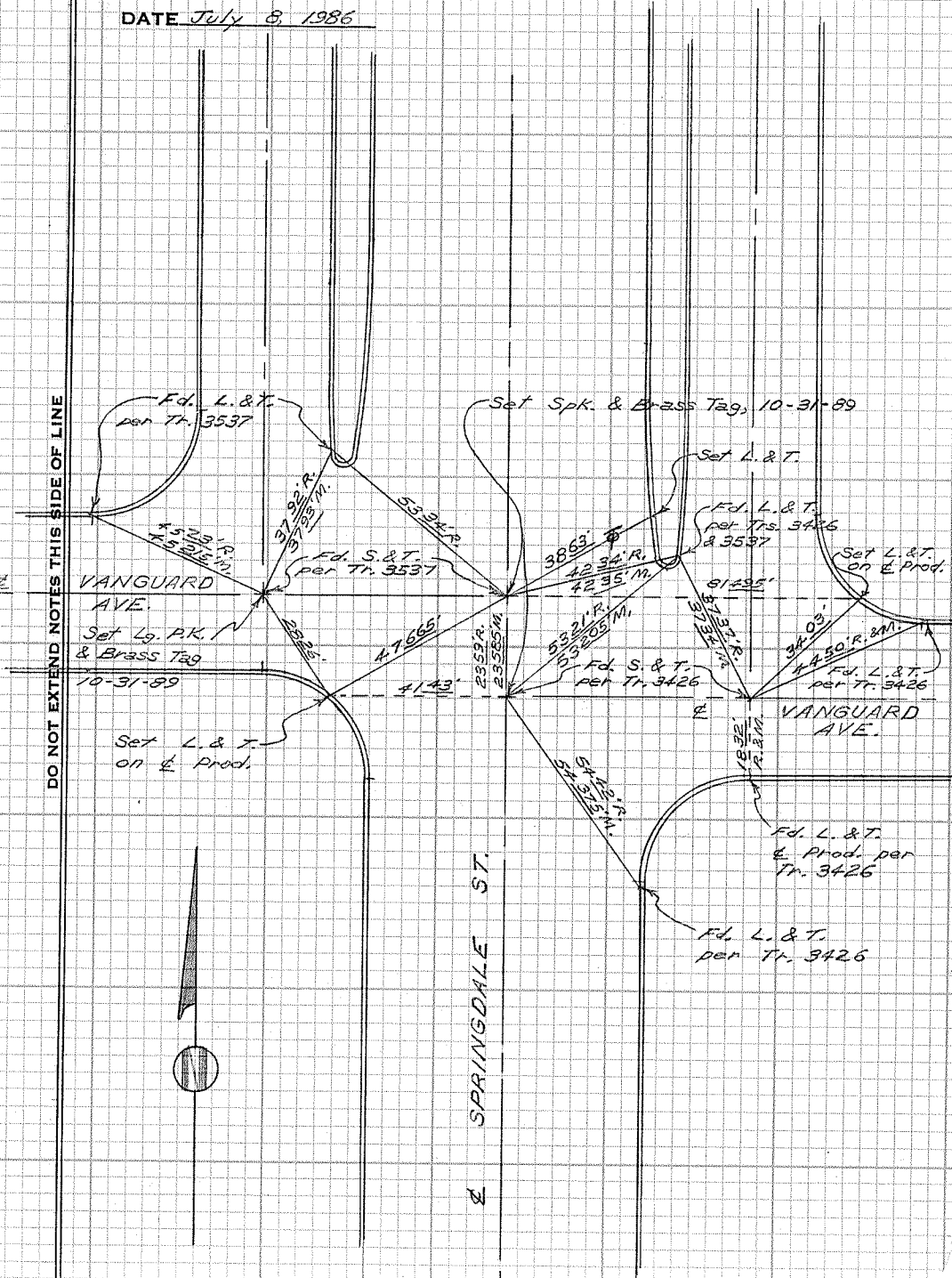
SURVEY OF Springdale St. & Vanguard Ave. T B NO. 7 PAGE 17

SURVEY BY Prickett & Party TRACT NO. 3537 & 3426

DATE July 8, 1986

SURVEYORS SERVICE COMPANY, STA MESA - STOCK NO. 411

DO NOT EXTEND NOTES THIS SIDE OF LINE



CITY OF GARDEN GROVE, CALIFORNIA

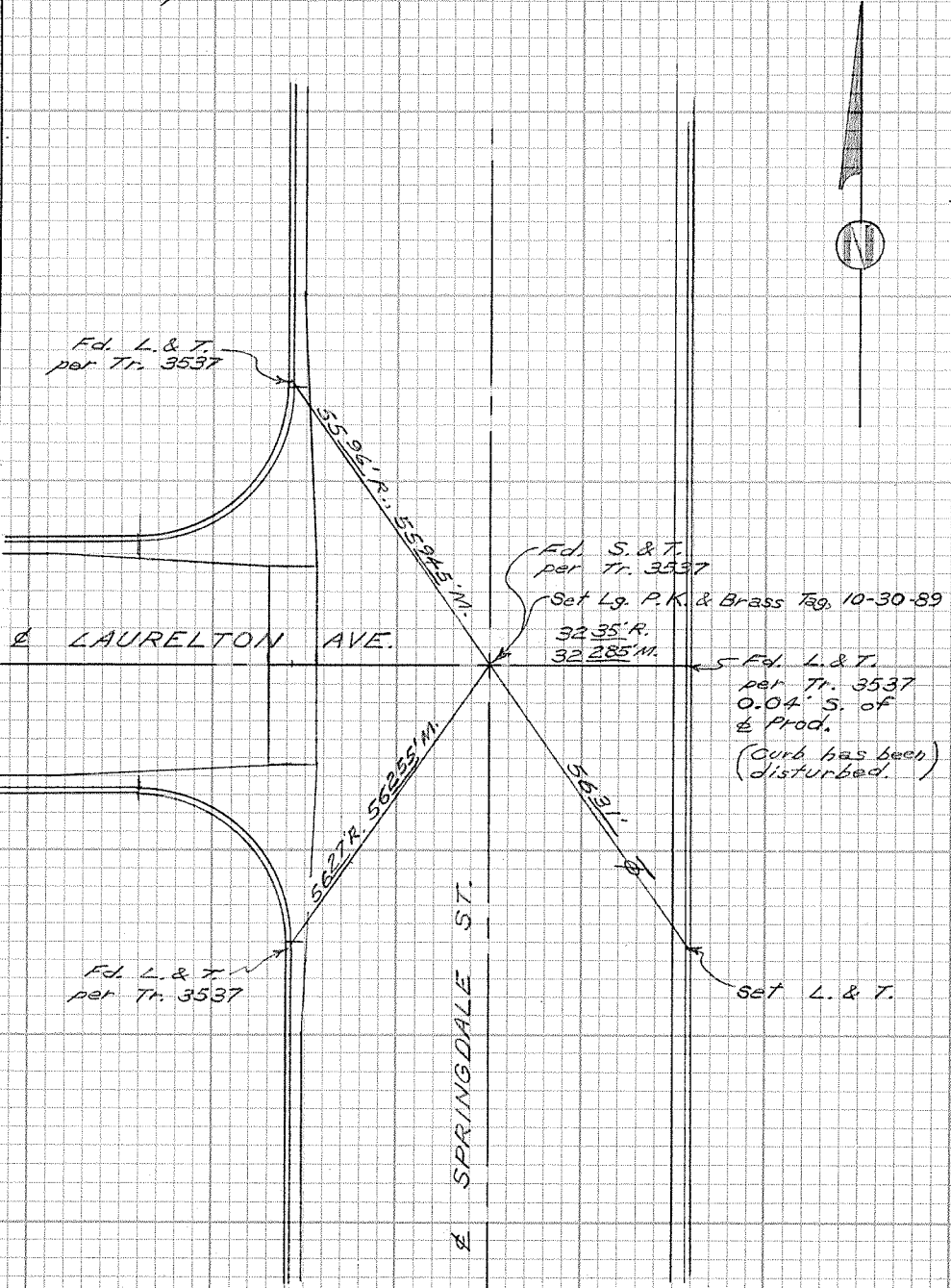
SURVEY OF *Laurelton Ave. & Springdale St.* T B NO. 7 PAGE 18

SURVEY BY *Prickett & Party* TRACT NO. 3537

DATE *July 9, 1986*

SURVEYORS SERVICE COMPANY, STA MESA - STOCK NO. 411

DO NOT EXTEND NOTES THIS SIDE OF LINE



CITY OF GARDEN GROVE, CALIFORNIA

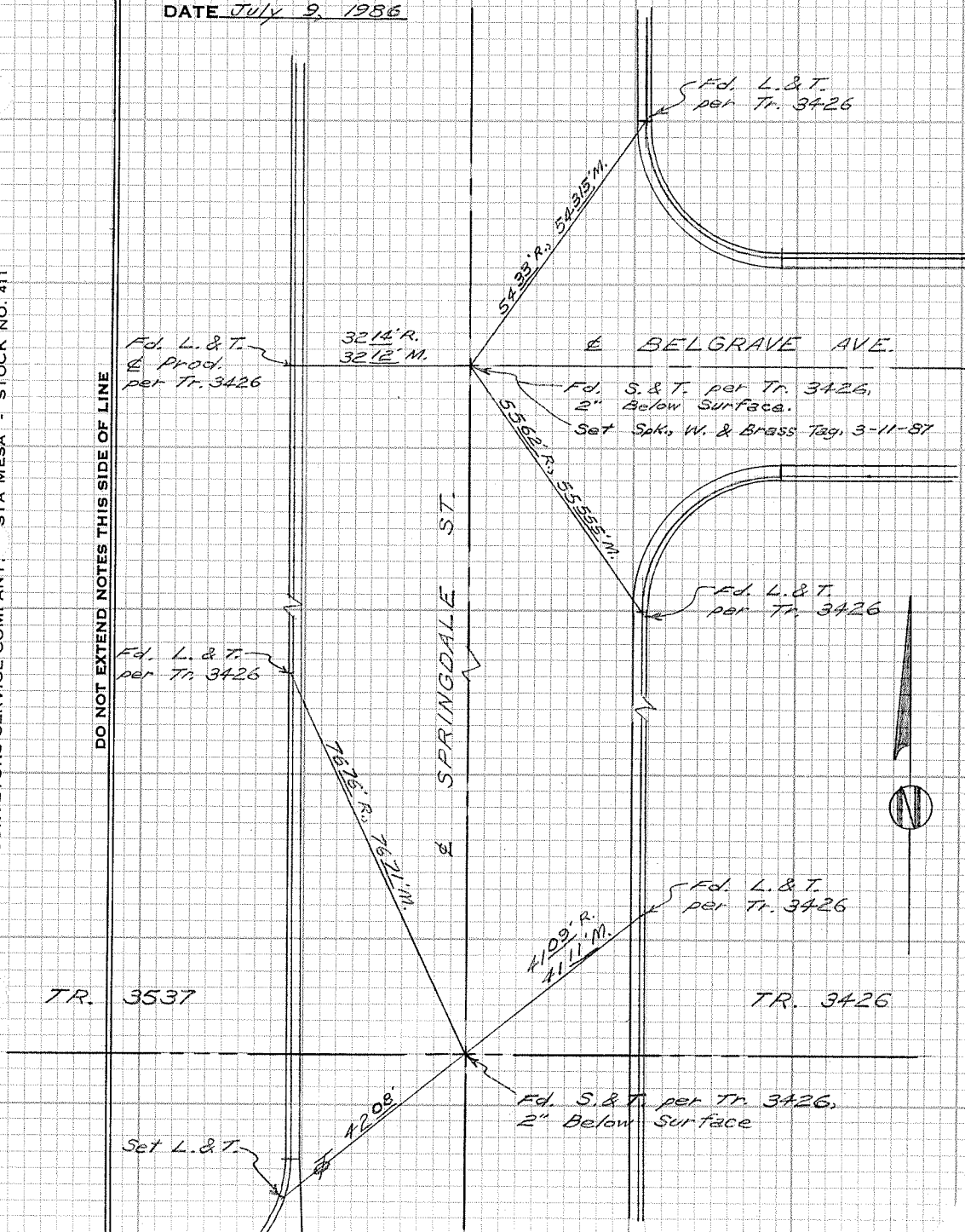
SURVEY OF *Springdale St. & Belgrave Ave.* T B NO. 7 PAGE 19

SURVEY BY *Prickett & Party* TRACT NO. 3426

DATE *July 9, 1986*

SURVEYORS SERVICE COMPANY, STA MESA - STOCK NO. 411

DO NOT EXTEND NOTES THIS SIDE OF LINE



CITY OF GARDEN GROVE, CALIFORNIA

SURVEY OF *Pickett Ave. E. of Chase St.* T B NO. 7 PAGE 20

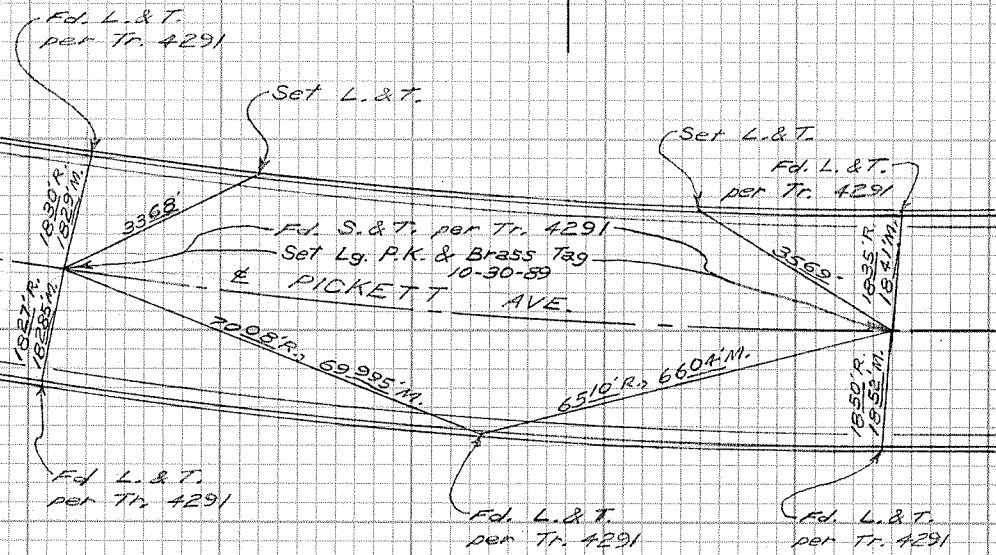
SURVEY BY *Prickett & Party* TRACT NO. 4291

DATE *July 9, 1986*



SURVEYORS SERVICE COMPANY. STA MESA - STOCK NO. 411

DO NOT EXTEND NOTES THIS SIDE OF LINE



CITY OF GARDEN GROVE, CALIFORNIA

SURVEY OF Stanford Ave. & Longden St. T B NO. 7 PAGE 21

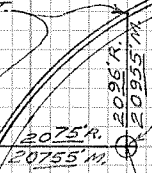
SURVEY BY Prickett & Party TRACT NO. 4295

DATE July 9, 1986

SURVEYORS SERVICE COMPANY, STA MESA - STOCK NO. 411

DO NOT EXTEND NOTES THIS SIDE OF LINE

Fd. L. & T.
& Prods.
per Tr. 4295



Fd. four 20' P.K.
ties per Tr. 4295
Set four 200'
S. & W. Straddlers
8-17-87

STANFORD AVE.

5879' R. & M.

LONGDEN STREET

Fd. L. & T.
per Tr. 4295



CITY OF GARDEN GROVE, CALIFORNIA

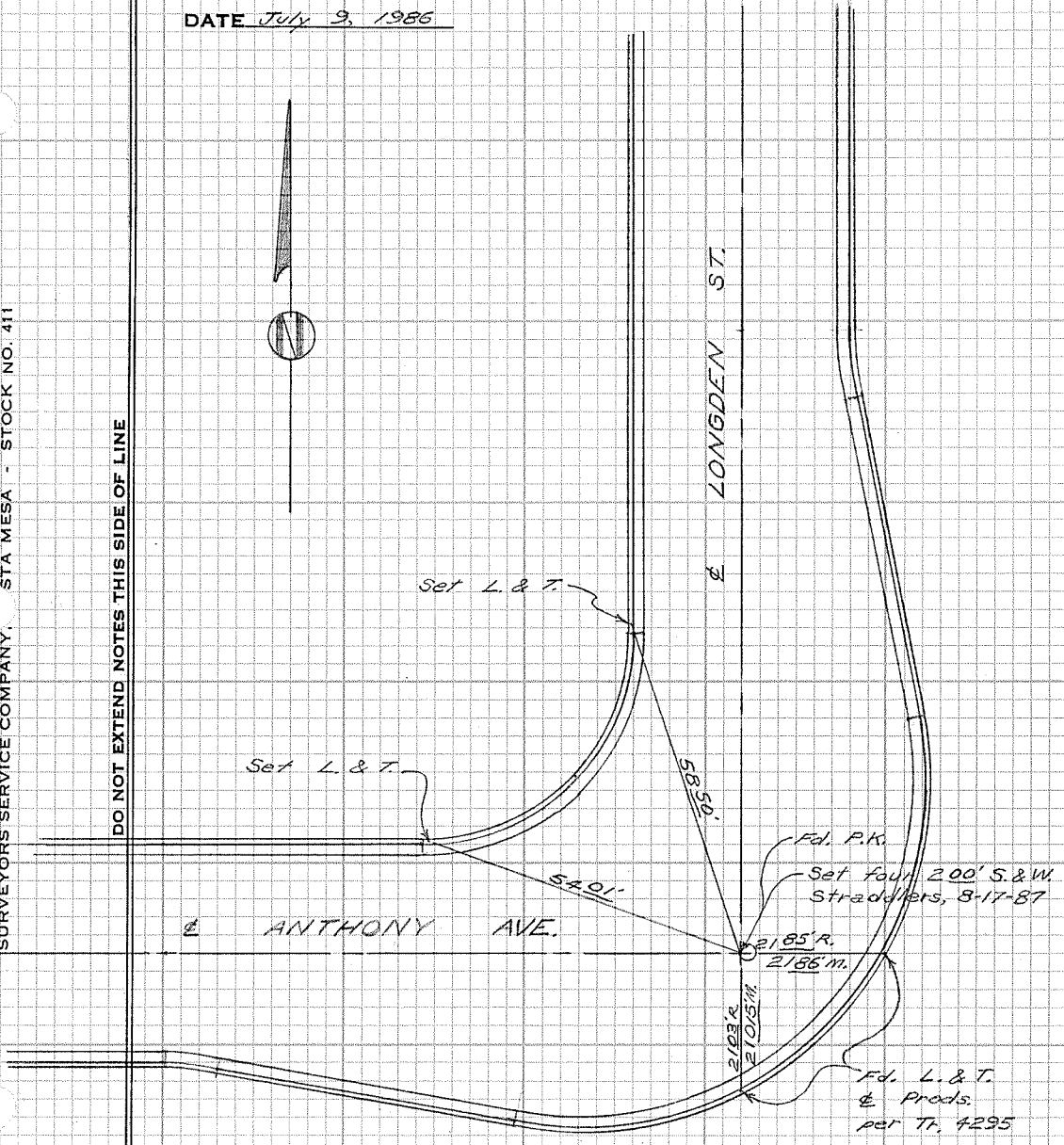
SURVEY OF *Anthony Ave. & Longden St.* T B NO. *7* PAGE *22*

SURVEY BY *Prickett & Party* TRACT NO. *4295*

DATE *July 9, 1956*

SURVEYORS SERVICE COMPANY, STA MESA - STOCK NO. 411

DO NOT EXTEND NOTES THIS SIDE OF LINE



CITY OF GARDEN GROVE, CALIFORNIA

SURVEY OF *Killarney Ave. & Lamplighter St.* T B NO. 7 PAGE 23

SURVEY BY *Prickett & Party* TRACT NO. 3809

DATE *July 10, 1986*

SURVEYORS SERVICE COMPANY, STA MESA - STOCK NO. 411

DO NOT EXTEND NOTES THIS SIDE OF LINE

Fd. L. & T.
per Tr. 3809

Fd. L. & T.
per Tr. 3809

± KILLARNEY
AVENUE

± 4915' R., 4915' M.

± 4933' R., 4933' M.

Fd. four 200'
P.K. X-Ties

± 4912' R. & M.

± 4930' M.

Fd. L. & T.
per Tr. 3809

Fd. L. & T.,
No Ref.

± LAMPLIGHTER ST.

CITY OF GARDEN GROVE, CALIFORNIA

SURVEY OF *Lampighter St. & Lenore Ave.* T B NO. 7 PAGE 24

SURVEY BY *Prickett & Party*

TRACT NO. 3809

DATE *July 10, 1986*

SURVEYORS' SERVICE COMPANY, STA MESA - STOCK NO. 411

DO NOT EXTEND NOTES THIS SIDE OF LINE

LENORE AVE.

LAMPLIGHTER ST.

*Fd. L. & T.
per Tr. 3809*

*4812' R.
4805' M.*

*2022' R.
20215' M.*


*Fd. L. & T.
& Prod.
per Tr. 3809*

4963' R. & M.

*Fd. four 200' P.K.
X-ties per Tr. 3809*

*Set P.M.'s (1-1) on M.H. Rim
10-31-89*

*Fd. L. & T.
per Tr. 3809*



CITY OF GARDEN GROVE, CALIFORNIA

SURVEY OF Lamplighter St. & Trinette Ave. T B NO. 7 PAGE 25


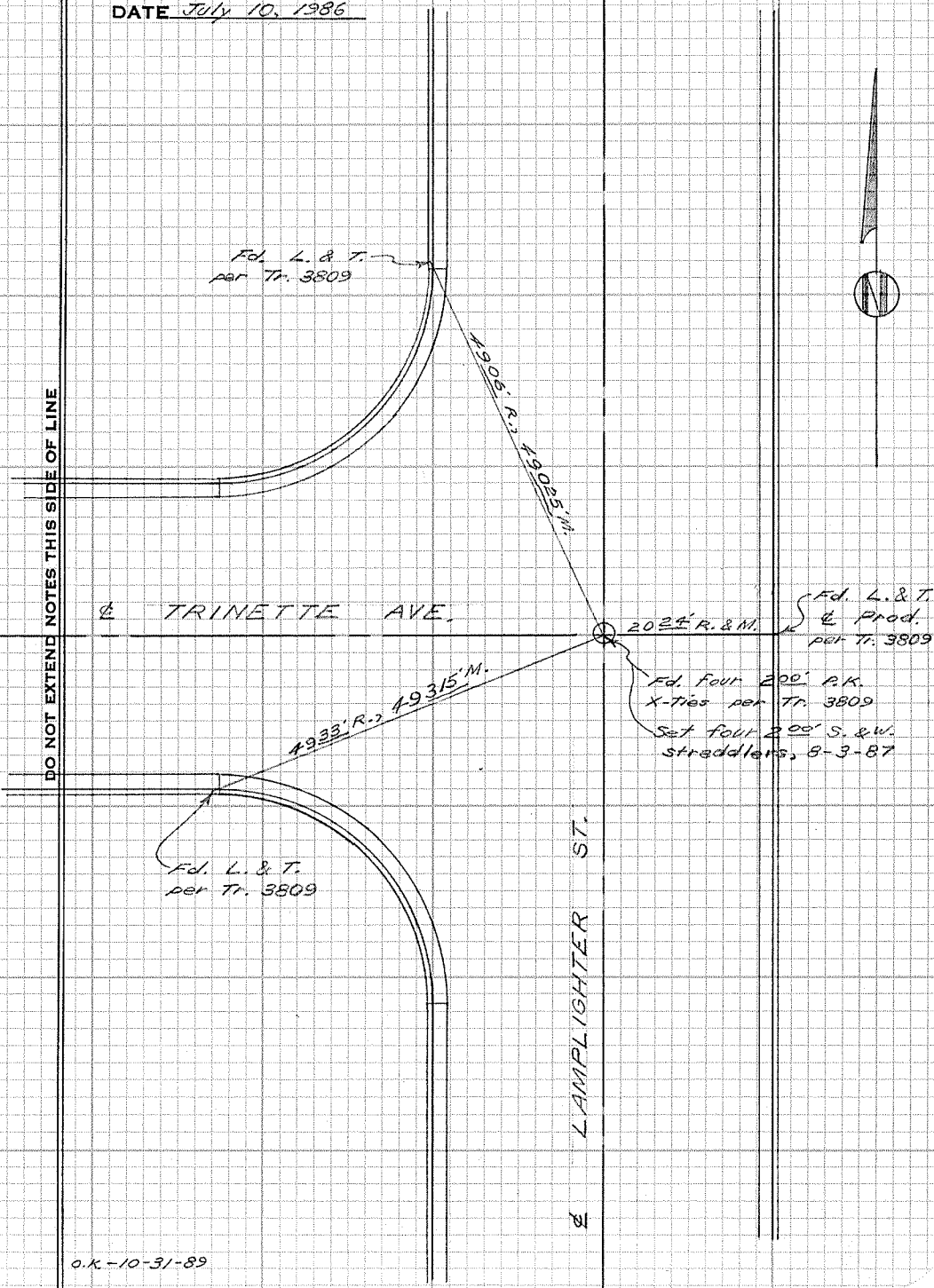
SURVEY BY Prickett & Party

TRACT NO. 3809

DATE July 10, 1986

SURVEYORS SERVICE COMPANY, STA MESA - STOCK NO. 411

DO NOT EXTEND NOTES THIS SIDE OF LINE



O.K. - 10-31-89

CITY OF GARDEN GROVE, CALIFORNIA

SURVEY OF *Lamplichter St. & Cerulean Ave.* T B NO. 7 PAGE 26

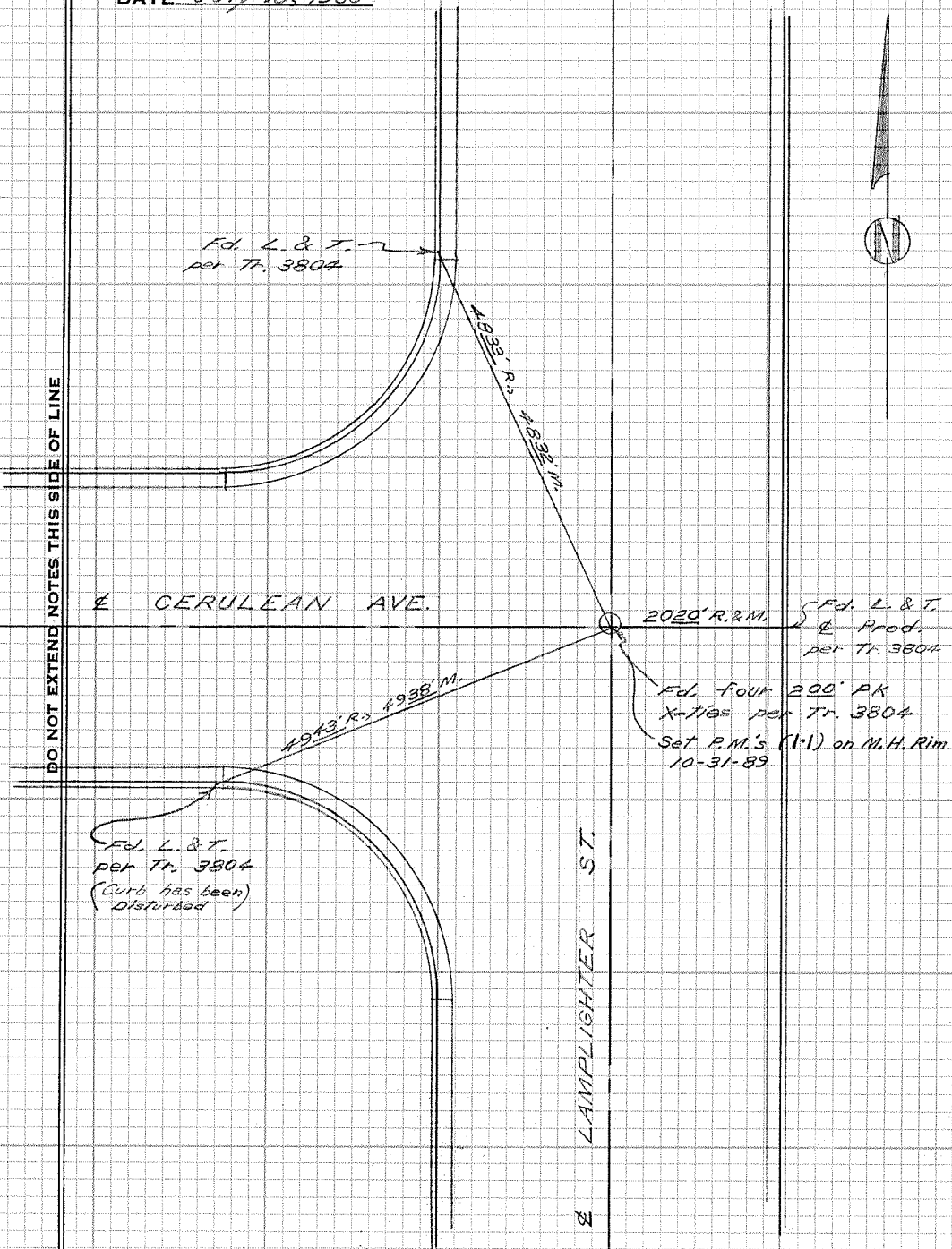

SURVEY BY *Prickett & Party*

TRACT NO. 3804

DATE *July 10, 1986*

SURVEYORS SERVICE COMPANY, STA MESA - STOCK NO. 411

DO NOT EXTEND NOTES THIS SIDE OF LINE



CERULEAN AVE.

LAMPUGHTER ST.

CITY OF GARDEN GROVE, CALIFORNIA

SURVEY OF *Canter St. & Park Ave.*

T B NO. 7 PAGE 27

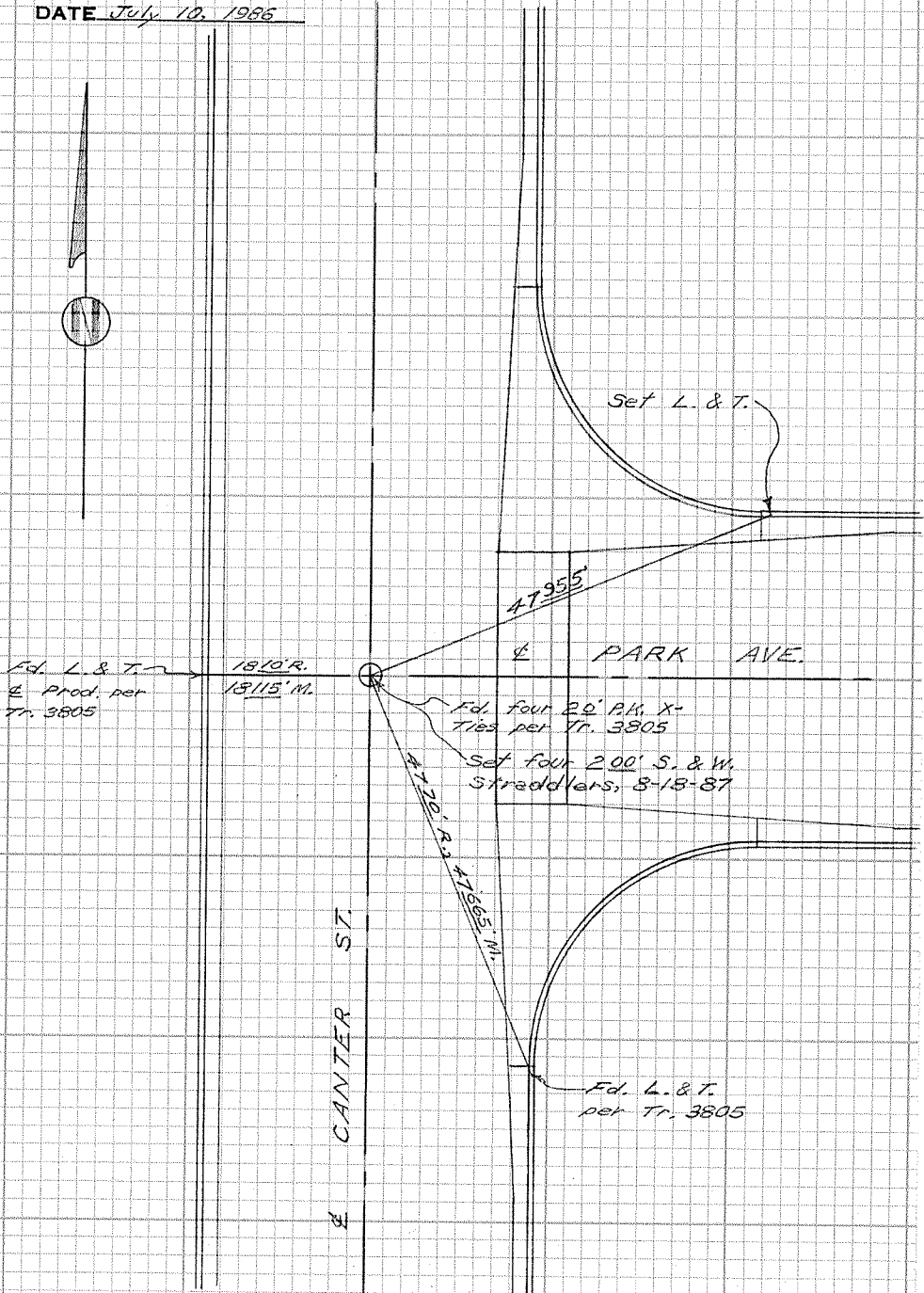
SURVEY BY *Prickett & Party*

TRACT NO. 3805

DATE July 10, 1986

SURVEYORS SERVICE COMPANY, STA MESA - STOCK NO. 411

DO NOT EXTEND NOTES THIS SIDE OF LINE



CITY OF GARDEN GROVE, CALIFORNIA

SURVEY OF Canter St. & Marietta Ave. T B NO. 7 PAGE 28

SURVEY BY Prickett & Party TRACT NO. 3805

DATE July 10, 1986

SURVEYORS SERVICE COMPANY. STA MESA - STOCK NO. 411

DO NOT EXTEND NOTES THIS SIDE OF LINE

Fd. L. & T.
& Prod. per
Tr. 3805

1809' R.
18085' W.

☿
CANTER ST.
☿

4752' R. & M.

Fd. S. & T. per Tr. 3805

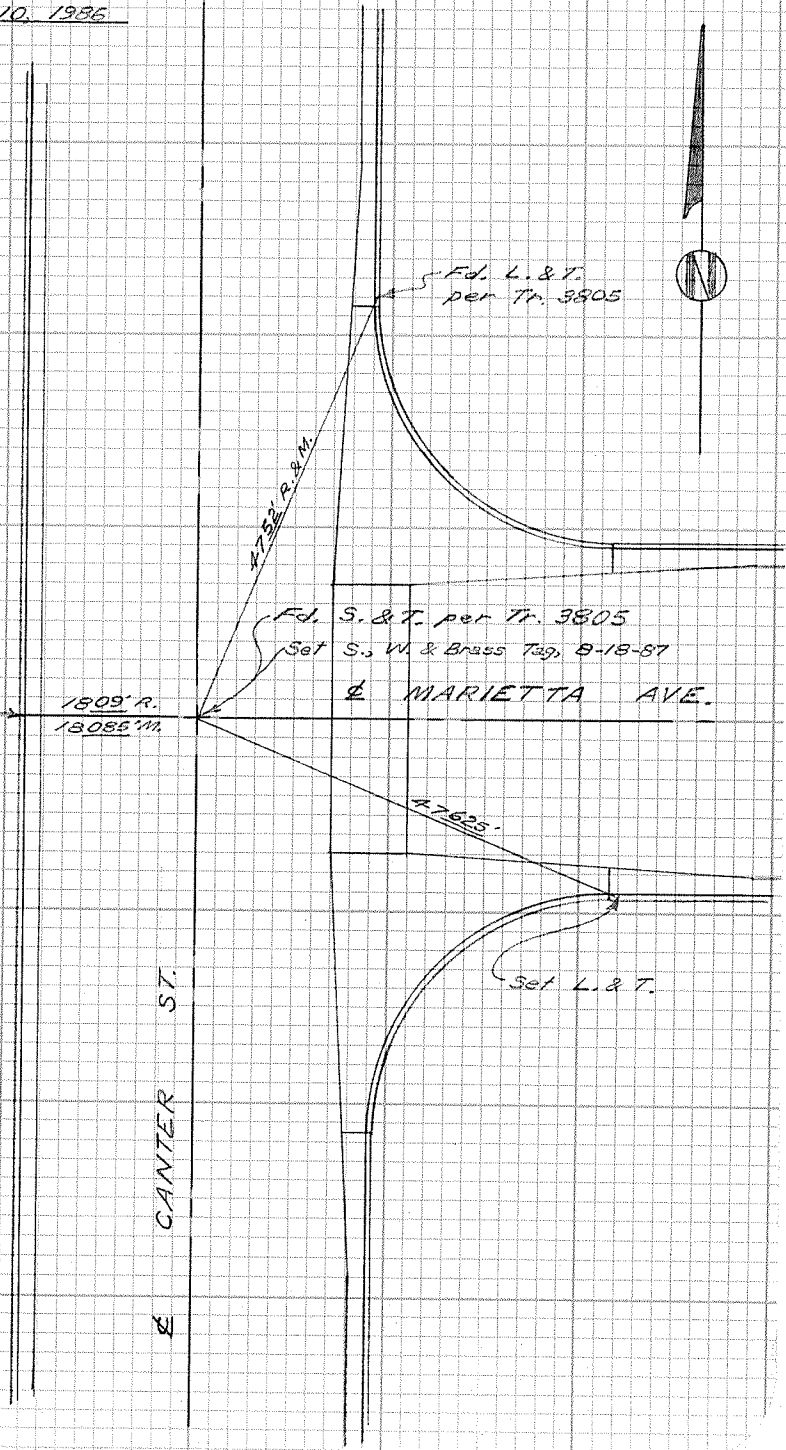

Set S. W. & Brass Tag, 8-18-87

☿
MARIETTA AVE.
☿

47625'

Set L. & T.

Fd. L. & T.
per Tr. 3805



CITY OF GARDEN GROVE, CALIFORNIA

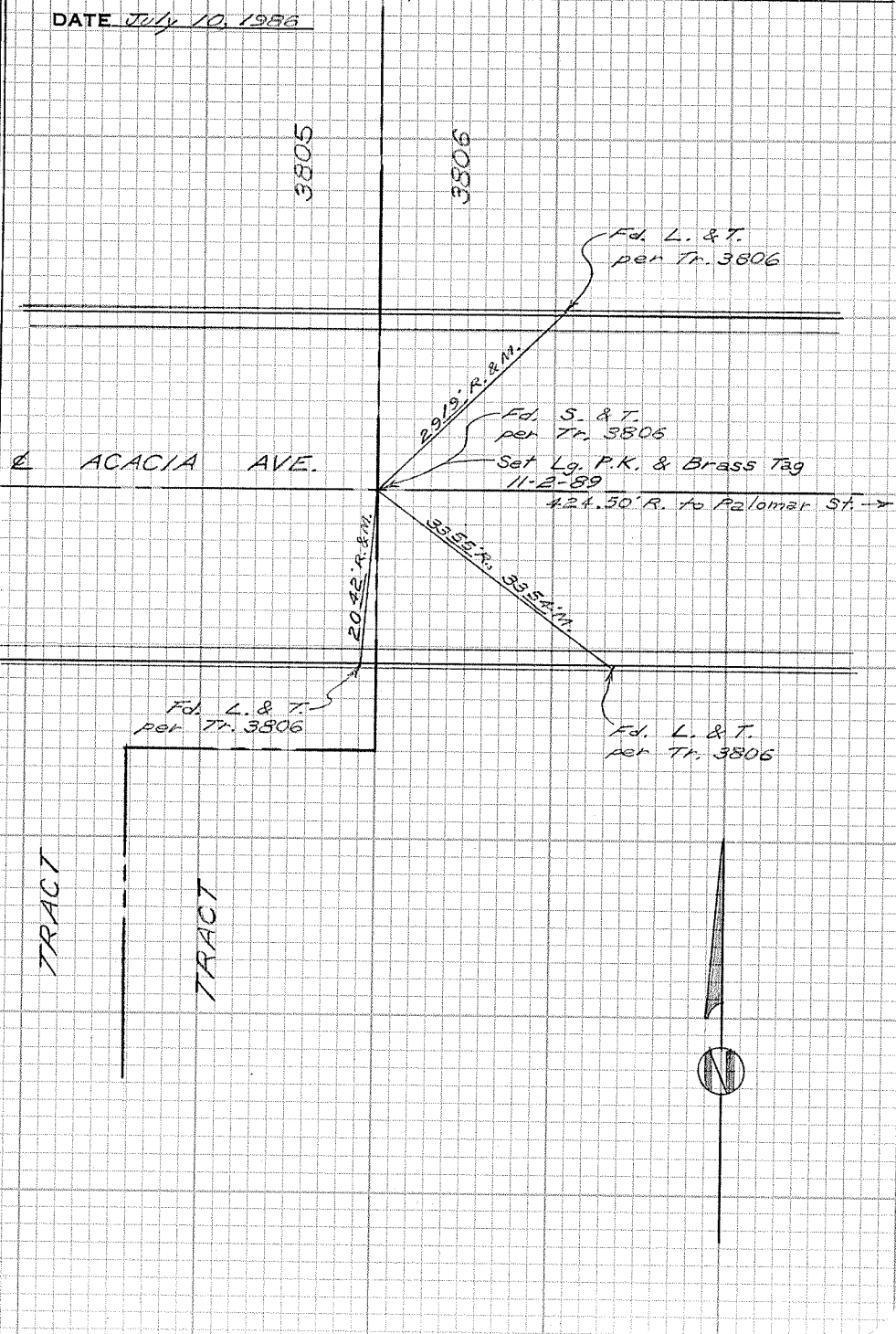
SURVEY OF Acacia Ave. W. of Palomar St. T B NO. 7 PAGE 29

SURVEY BY Prickett & Party TRACT NO. 3806

DATE July 10, 1986

SURVEYORS SERVICE COMPANY, STA MESA - STOCK NO. 411

DO NOT EXTEND NOTES THIS SIDE OF LINE



CITY OF GARDEN GROVE, CALIFORNIA

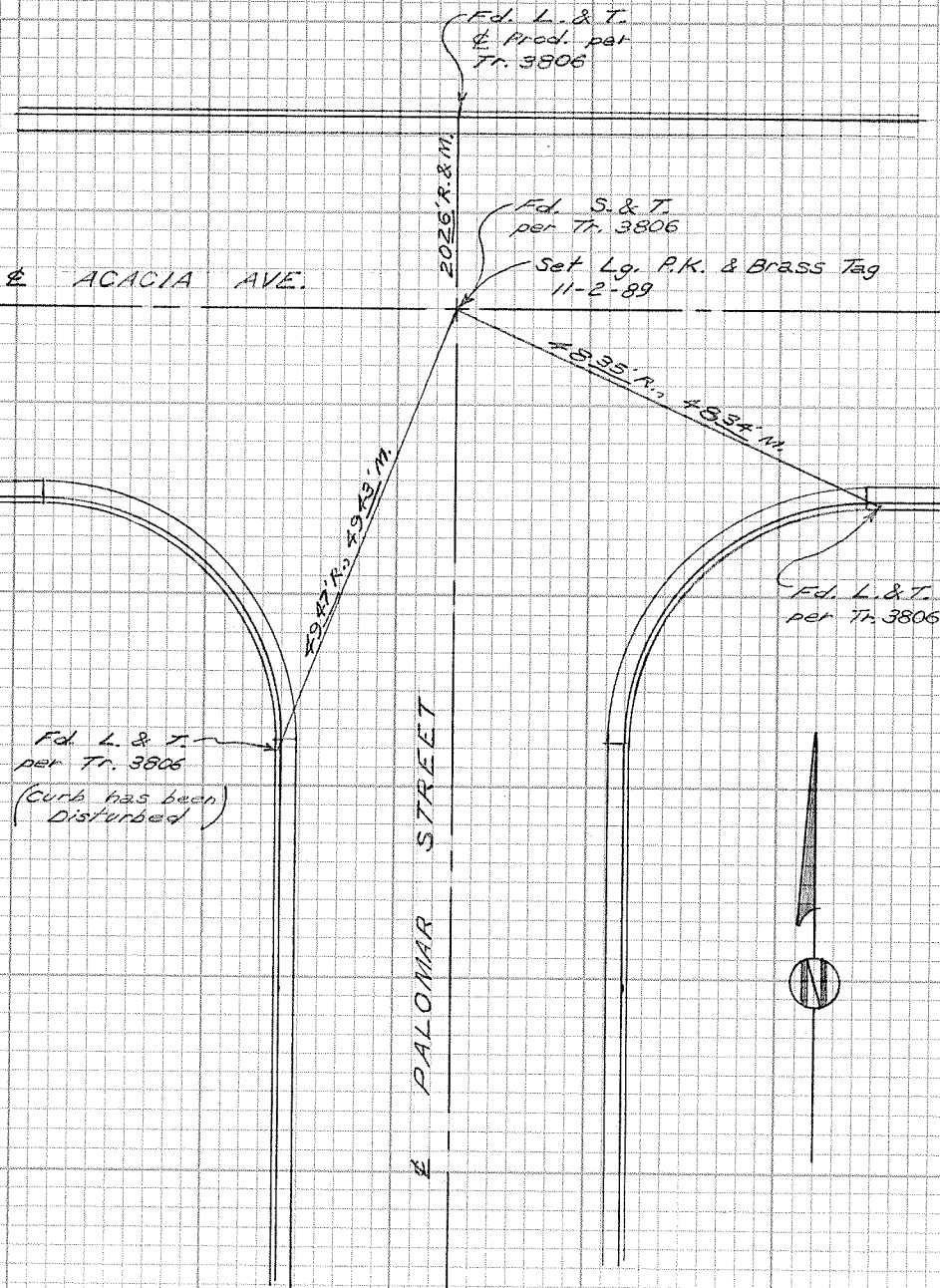
SURVEY OF *Acacia Ave. & Palomar St.* T B NO. 7 PAGE 30

SURVEY BY *Prickett & Party* TRACT NO. 3806

DATE *July 10, 1956*

SURVEYORS SERVICE COMPANY, SANTA MESA - STOCK NO. 411

DO NOT EXTEND NOTES THIS SIDE OF LINE



CITY OF GARDEN GROVE, CALIFORNIA

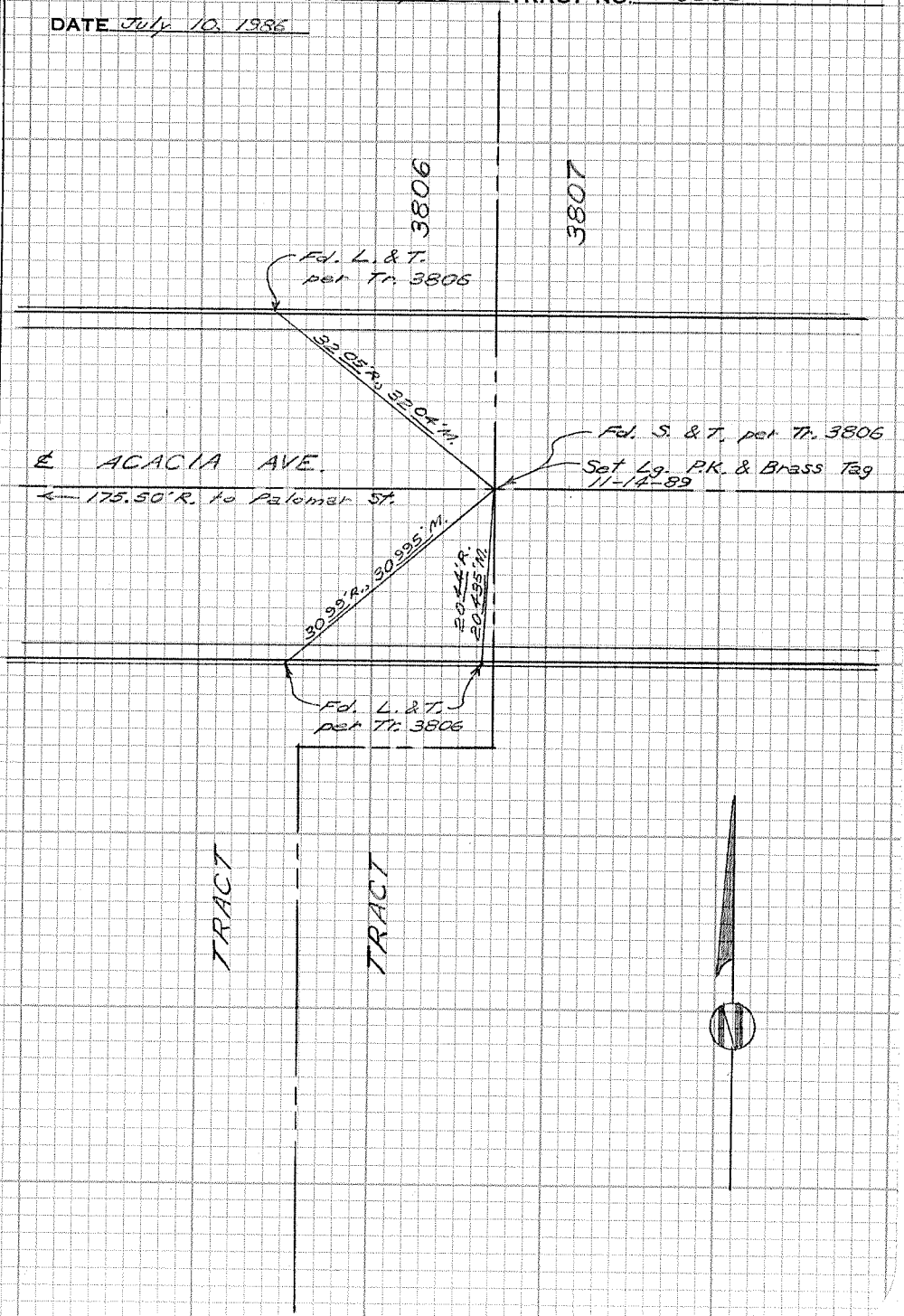
SURVEY OF *Acacia Ave. E. of Palomar St.* T B NO. 7 PAGE 31

SURVEY BY *Prickett & Party* TRACT NO. 3806

DATE *July 10, 1986*

SURVEYORS SERVICE COMPANY, SANTA MESA - STOCK NO. 411

DO NOT EXTEND NOTES THIS SIDE OF LINE



CITY OF GARDEN GROVE, CALIFORNIA

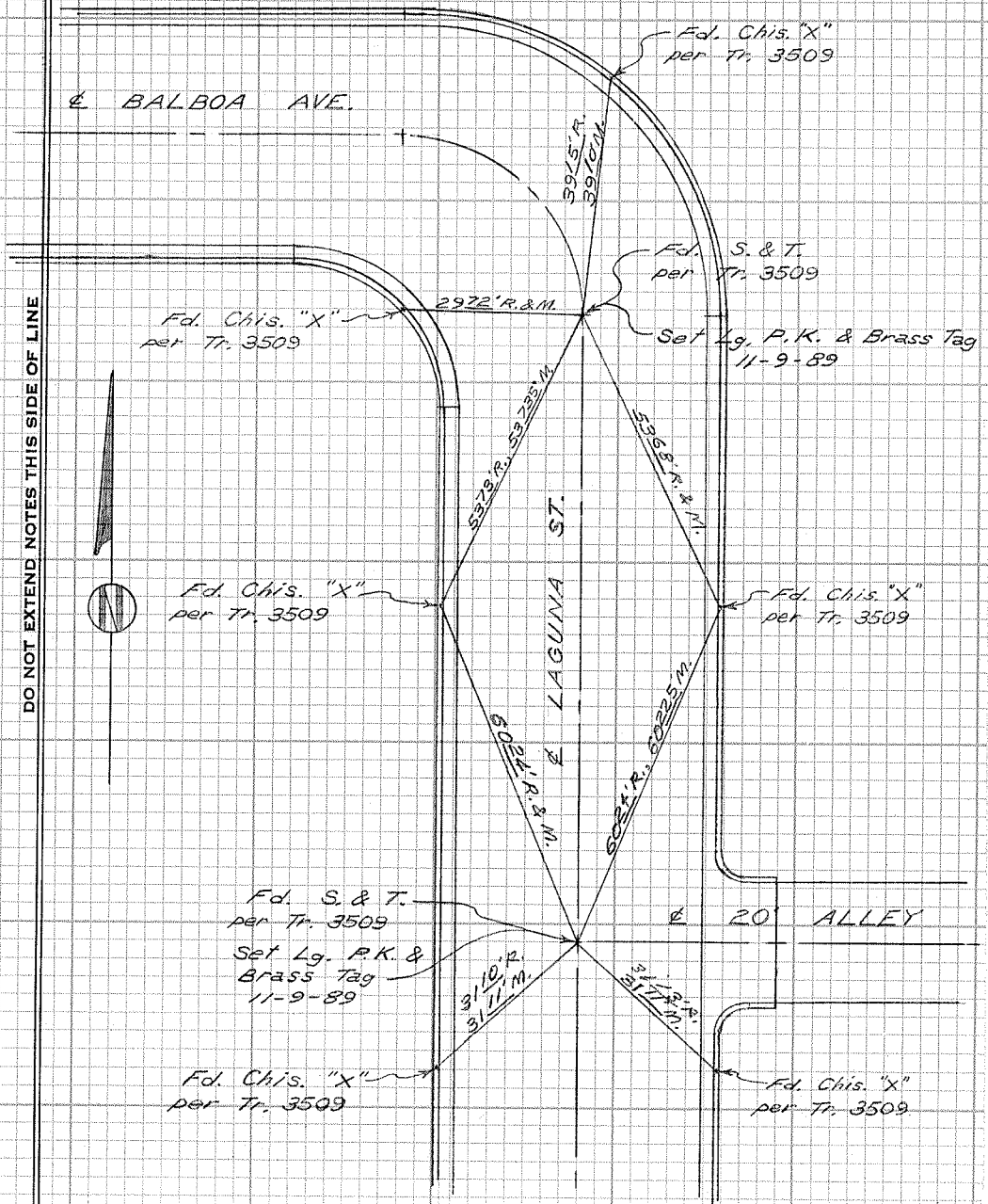
SURVEY OF Laguna St. & Balboa Ave. T B NO. 7 PAGE 32

SURVEY BY Prickett & Party TRACT NO. 3509

DATE July 2, 1936

SURVEYORS SERVICE COMPANY, SANTA MESA - STOCK NO. 411

DO NOT EXTEND NOTES THIS SIDE OF LINE



CITY OF GARDEN GROVE, CALIFORNIA

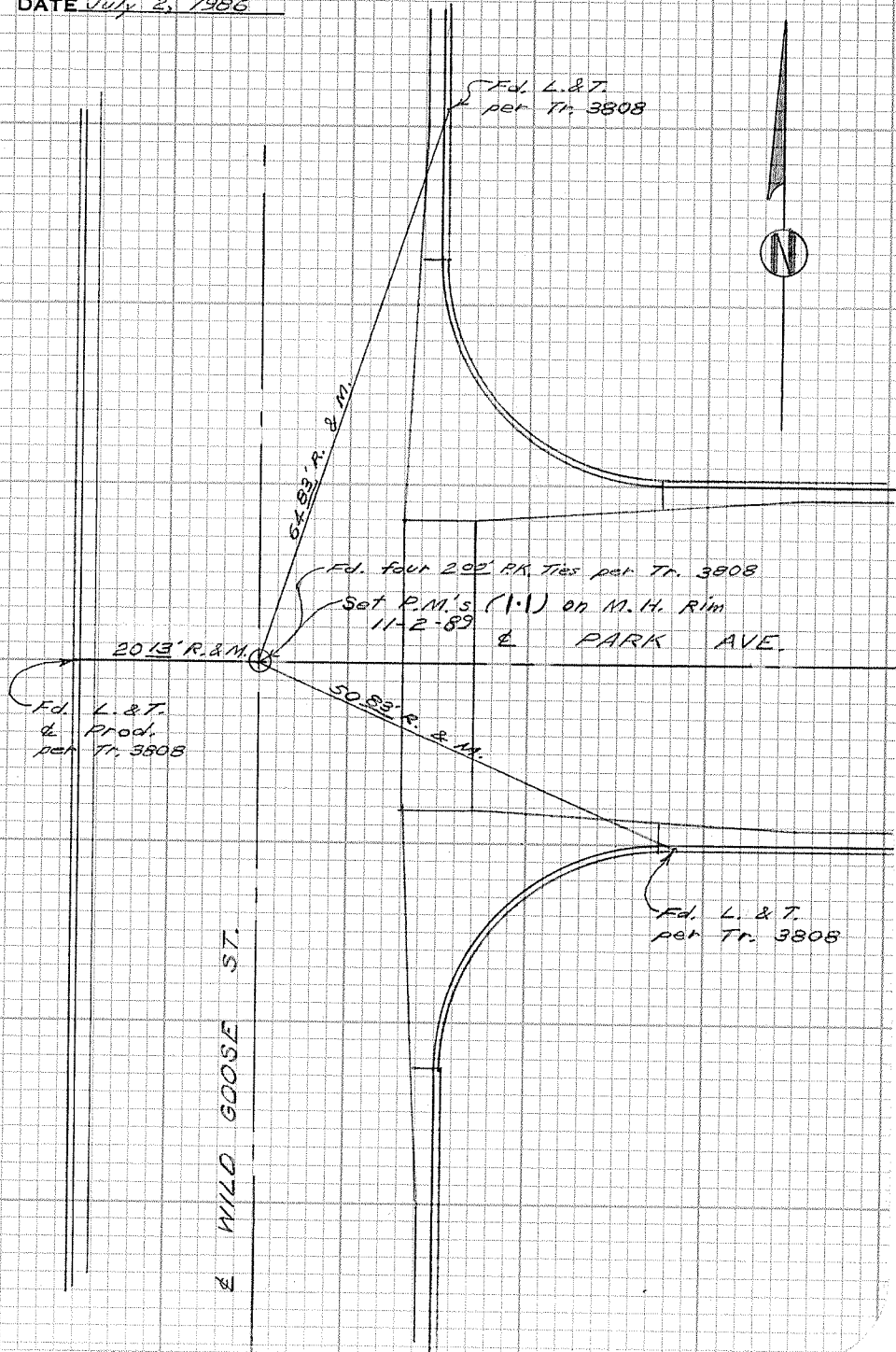
SURVEY OF Wild Goose St. & Park Ave. T B NO. 7 PAGE 33

SURVEY BY Prickett & Party TRACT NO. 3808

DATE July 2, 1986

SURVEYORS SERVICE COMPANY, STA MESA - STOCK NO. 411

DO NOT EXTEND NOTES THIS SIDE OF LINE



CITY OF GARDEN GROVE, CALIFORNIA

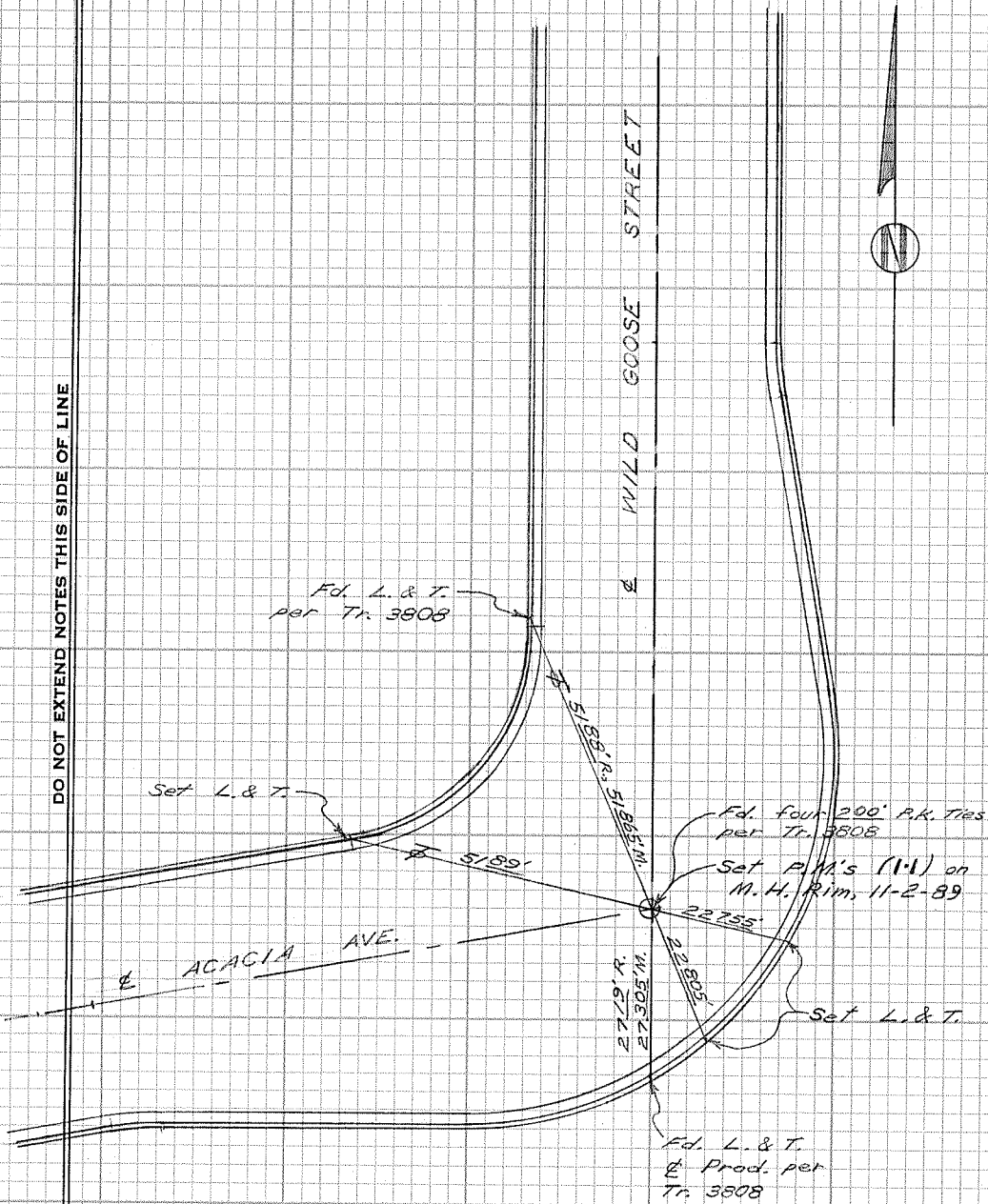
SURVEY OF Acacia Ave. & Wild Goose St. T B NO. 7 PAGE 34

SURVEY BY Prickett & Party TRACT NO. 3808

DATE July 3, 1986

SURVEYORS SERVICE COMPANY, STA MESA - STOCK NO. 411

DO NOT EXTEND NOTES THIS SIDE OF LINE



CITY OF GARDEN GROVE, CALIFORNIA

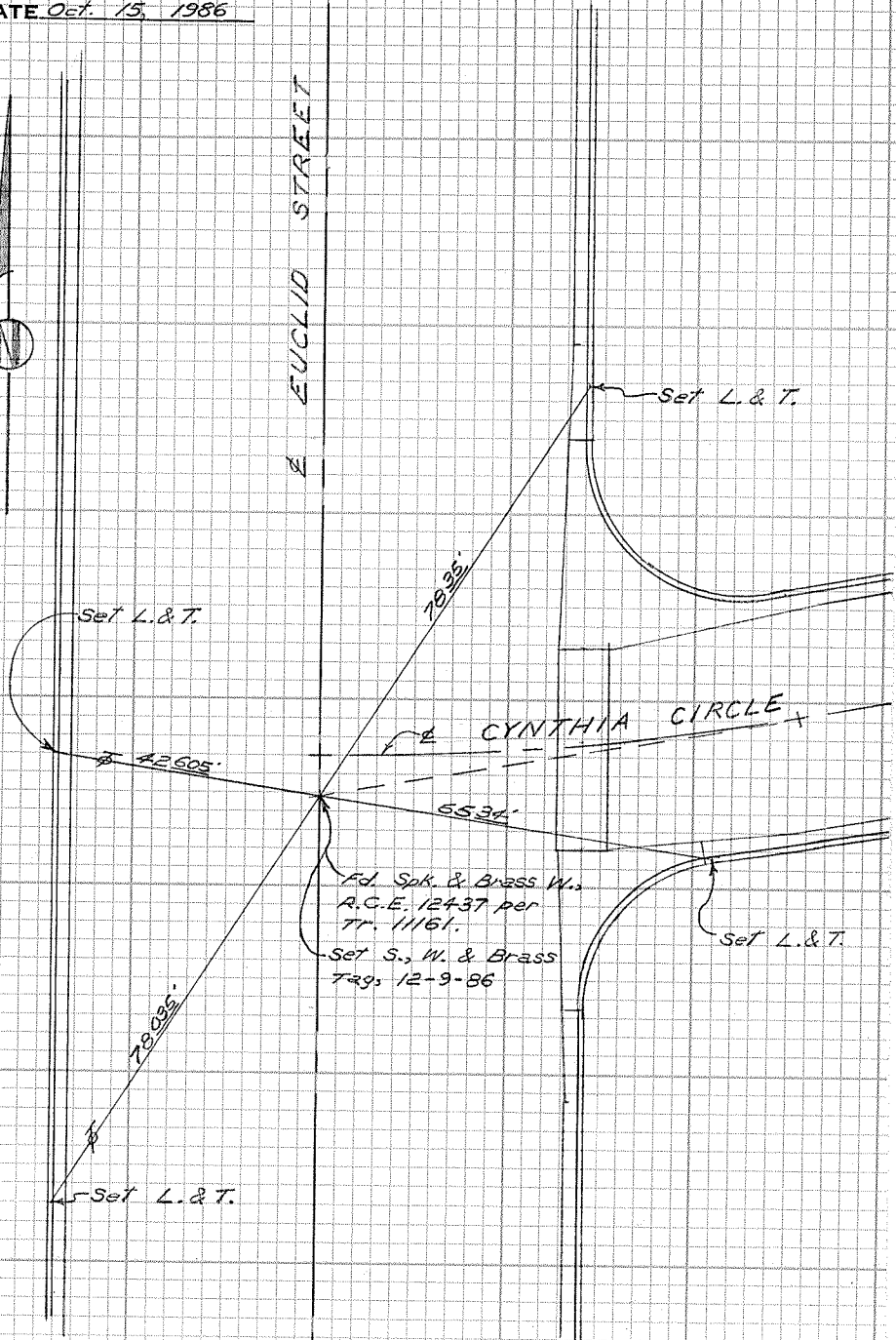

SURVEY OF Euclid St. & Cynthia Circle T B NO. 7 PAGE 35

SURVEY BY Prickett & Party TRACT NO. _____

DATE Oct. 15, 1986

SURVEYORS SERVICE COMPANY, ASTA MESA - STOCK NO. 411

DO NOT EXTEND NOTES THIS SIDE OF LINE



E EUCLID STREET

E CYNTHIA CIRCLE

Fd. Spk. & Brass W.,
A.C.E. 12437 per
Tr. 11161.
Set S., W. & Brass
Tags 12-9-86

Set L. & T.

Set L. & T.

Set L. & T.

Set L. & T.

42.605'

78.936'

78.025'

65.34'

CITY OF GARDEN GROVE, CALIFORNIA

SURVEY OF *Euclid St. & Blake St.* T B NO. 7 PAGE 36

SURVEY BY *Prickett & Party* TRACT NO. 2433

DATE *Oct. 15, 1986*

SURVEYORS SERVICE COMPANY, STA MESA - STOCK NO. 411

DO NOT EXTEND NOTES THIS SIDE OF LINE

Fd. Chis. "+"

Fd. Chis. "+"

BLAKE ST.

Fd. Chis. "+"

Fd. Chis. "+"

EUCLID ST.

63,355' M.
60,62' M.
69,75' M.

69,50' M.
6,170' M.
62,85' M.

63,065' M.

63,62' M.

*Fd. L. & T. in Conc.
3" Below Surface*

*Set Spts, W. &
Brass Tag. 11-26-86*

Set L. & T.

Set L. & T.



CITY OF GARDEN GROVE, CALIFORNIA

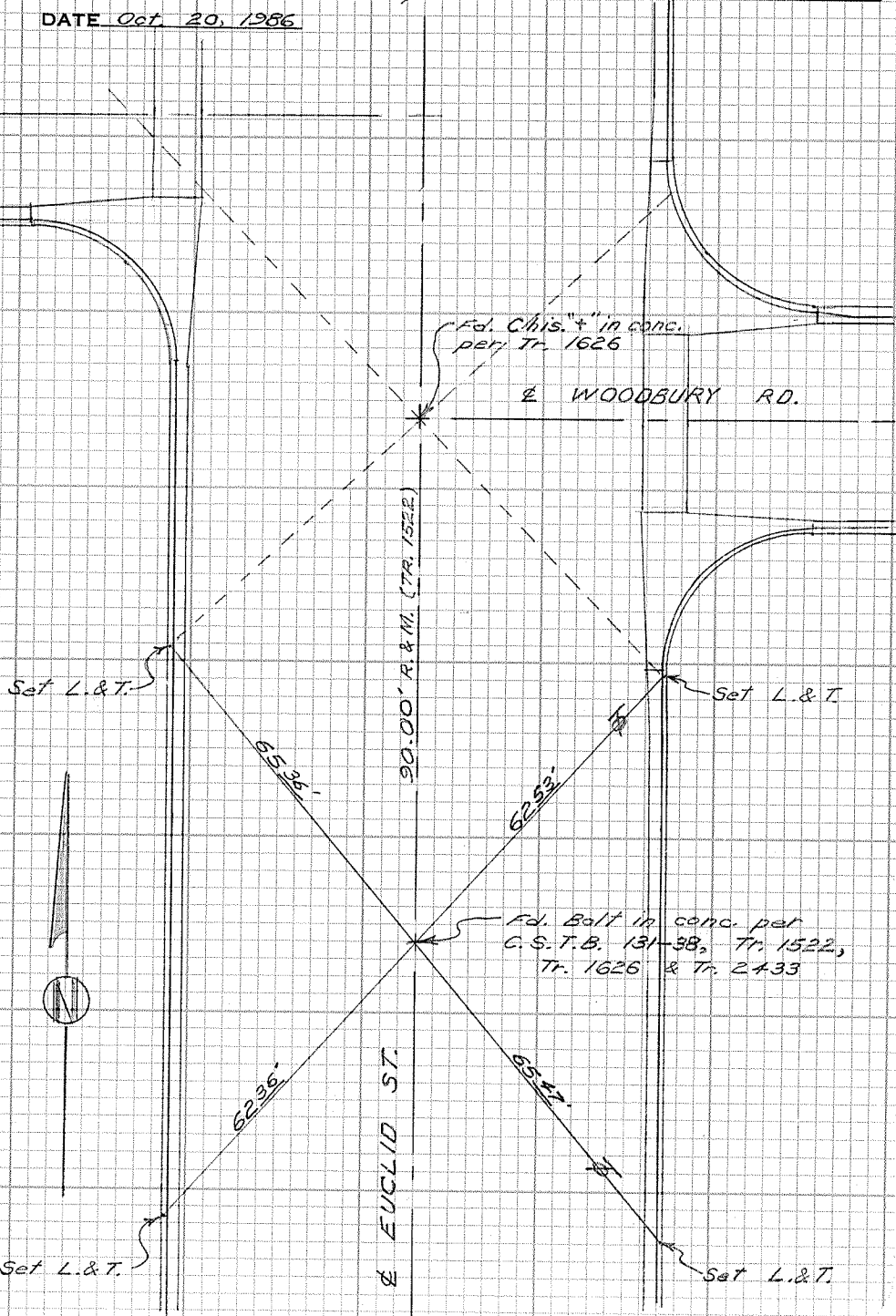
SURVEY OF *Euclid S. of Woodbury Rd.* T B NO. 7 PAGE 37

SURVEY BY *Prickett & Party* TRACT NO. 1522

DATE *Oct. 20, 1986*

SURVEYORS SERVICE COMPANY, MESA - STOCK NO. 411

DO NOT EXTEND NOTES THIS SIDE OF LINE



CITY OF GARDEN GROVE, CALIFORNIA

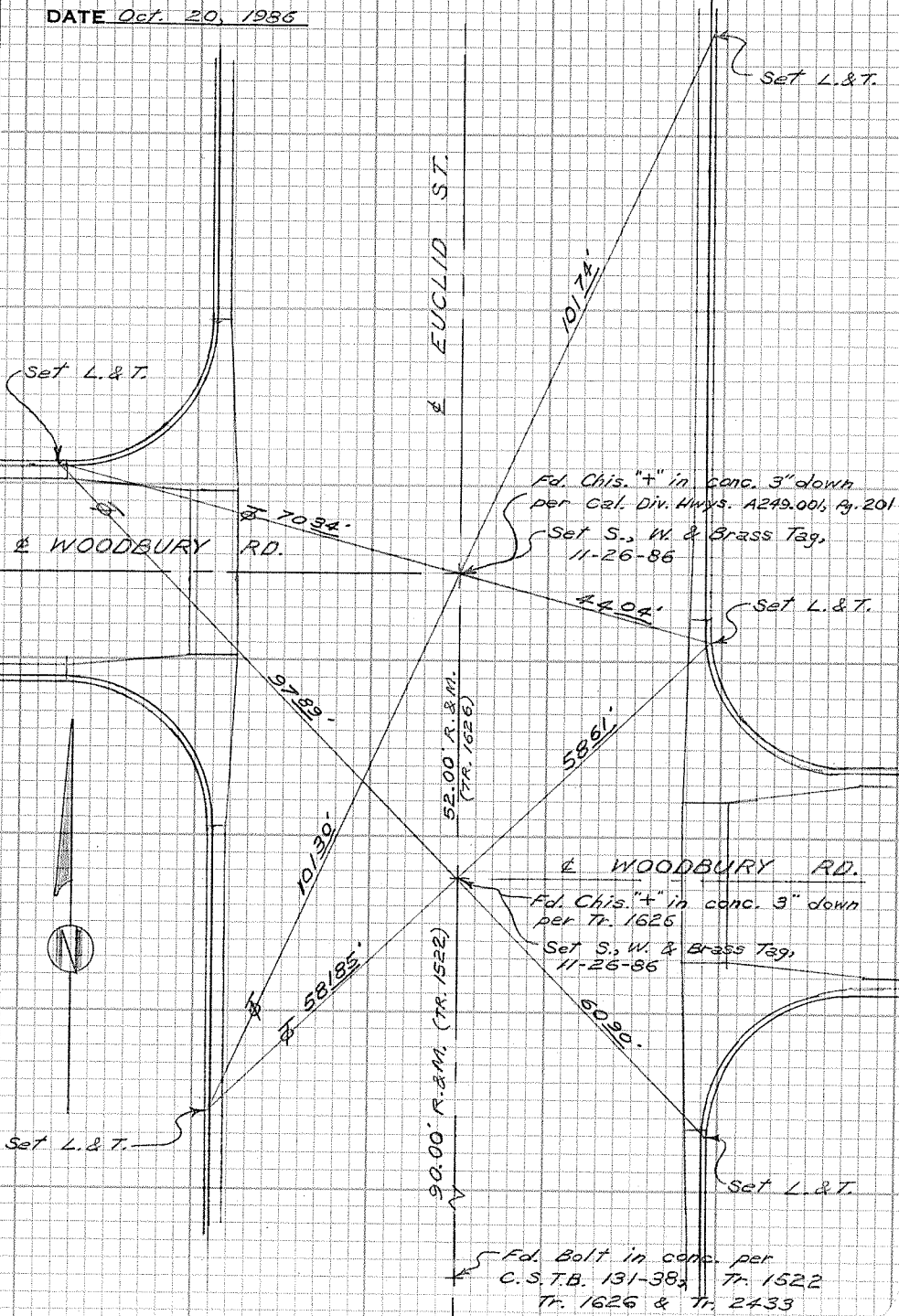
SURVEY OF Euclid St. & Woodbury Rd. T B NO. 7 PAGE 38

SURVEY BY Prickett & Party TRACT NO. 1626 & 1522

DATE Oct. 20, 1986

SURVEYORS SERVICE COMPANY, STA MESA - STOCK NO. 411

DO NOT EXTEND NOTES THIS SIDE OF LINE



CITY OF GARDEN GROVE, CALIFORNIA

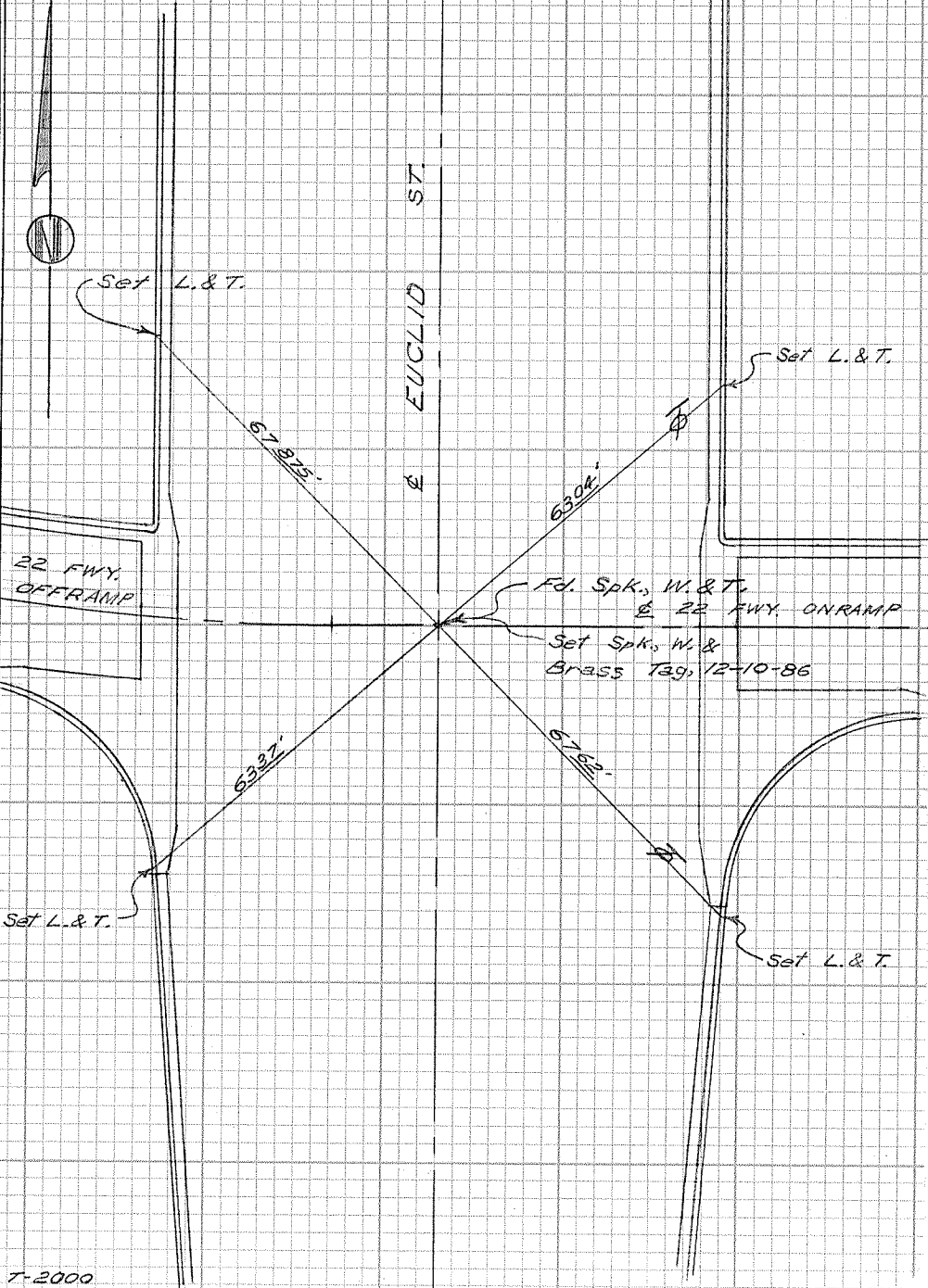
SURVEY OF *Euclid St. & G.G. Fwy. On-offramps* ST B NO. 7 PAGE 39

SURVEY BY *Prickett & Party* TRACT NO. _____

DATE *Nov. 7, 1986*

SURVEYORS SERVICE COMPANY, STA MESA - STOCK NO. 411

DO NOT EXTEND NOTES THIS SIDE OF LINE



T-2000

CITY OF GARDEN GROVE, CALIFORNIA

SURVEY OF *Magnolia St. N. of Westminster* T B NO. 7 PAGE 40

SURVEY BY *Prickett & Parity* TRACT NO. 5538

DATE *Feb. 2, 1987*

SURVEYORS SERVICE COMPANY, STA MESA - STOCK NO. 411

DO NOT EXTEND NOTES THIS SIDE OF LINE

*Fd. L. & T.
per Tr. 5538*

S. LINE TR. 5538

*Fd. L. & T.
per Tr. 5538*

*4430' R.
44315' M.*


*5251' R.
5252' M.*

MAGNOLIA ST.

4988' R. & M.

*Fd. S. & Brass
Tag, L.S. 2911
per Tr. 5538
Set S. W. &
Brass Tag,
3-9-87*

*Fd. L. & T.
per Tr. 5538*



CITY OF GARDEN GROVE, CALIFORNIA

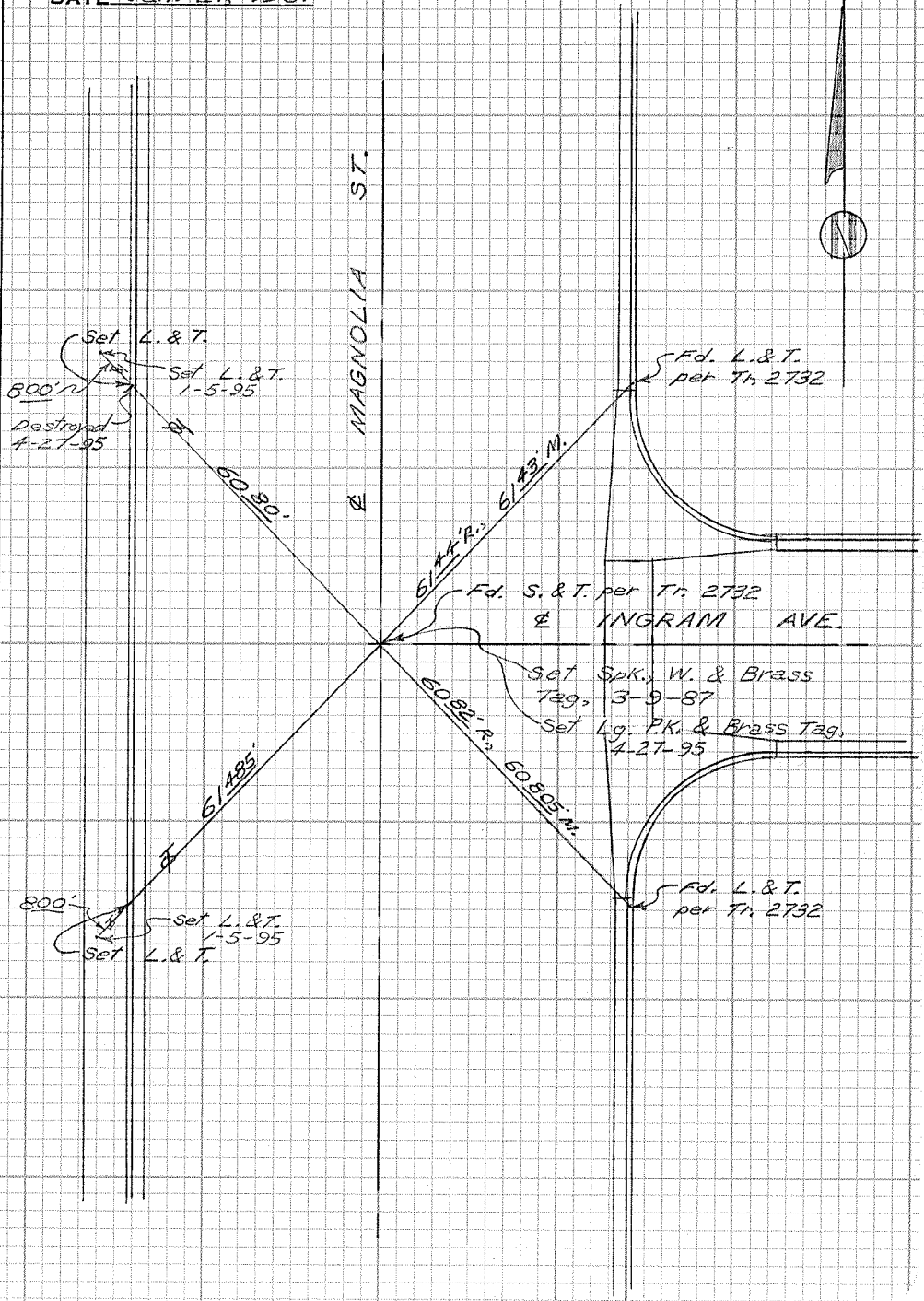
SURVEY OF *Magnolia St. & Ingram Ave.* T B NO. 7 PAGE 41

SURVEY BY *Prickett & Parfy* TRACT NO. 2732

DATE *Jan. 26, 1987*

SURVEYORS SERVICE COMPANY, STA MESA - STOCK NO. 411

DO NOT EXTEND NOTES THIS SIDE OF LINE



CITY OF GARDEN GROVE, CALIFORNIA

SURVEY OF *Magnolia St. & Hewitt Place* T B NO. 7 PAGE 42

SURVEY BY *Prickett & Party* TRACT NO. _____

DATE *Jan. 21, 1957*

SURVEYORS SERVICE COMPANY, STA MESA - STOCK NO. 411

DO NOT EXTEND NOTES THIS SIDE OF LINE

HEWITT PLACE

MAGNOLIA ST.

~~Fd. L.&T.
per C.D.H.
AOR039B, Destroyed
P. 0023~~

Set L.&T.
3-29-95

62.96' by
62.99' by
62.98' by

Set L.&T.

Set S, W & Brass
Tag, 3-2-87

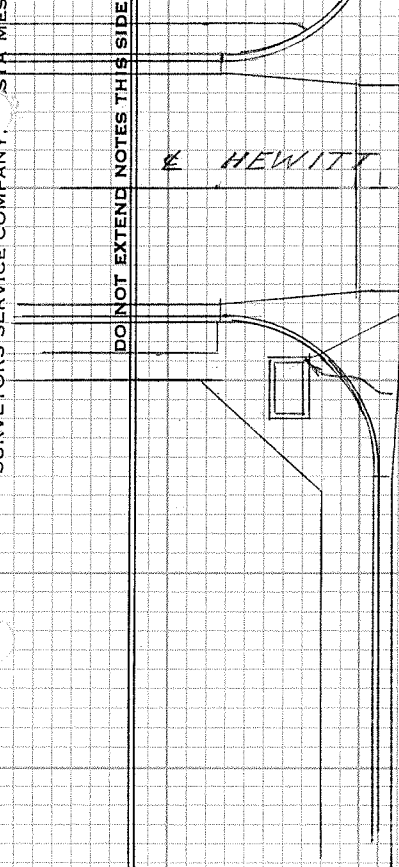
Fd. P.K. Nail per
R.S. 57-32 & C&I.
Div. HWjs. AOR039B,
P. 0023

59.91'

Ramset T.B.M.
set in NE corner
fire service vault

62.95' by

Fd. L.&T.
per C.D.H.
AOR039B,
P. 0023



CITY OF GARDEN GROVE, CALIFORNIA

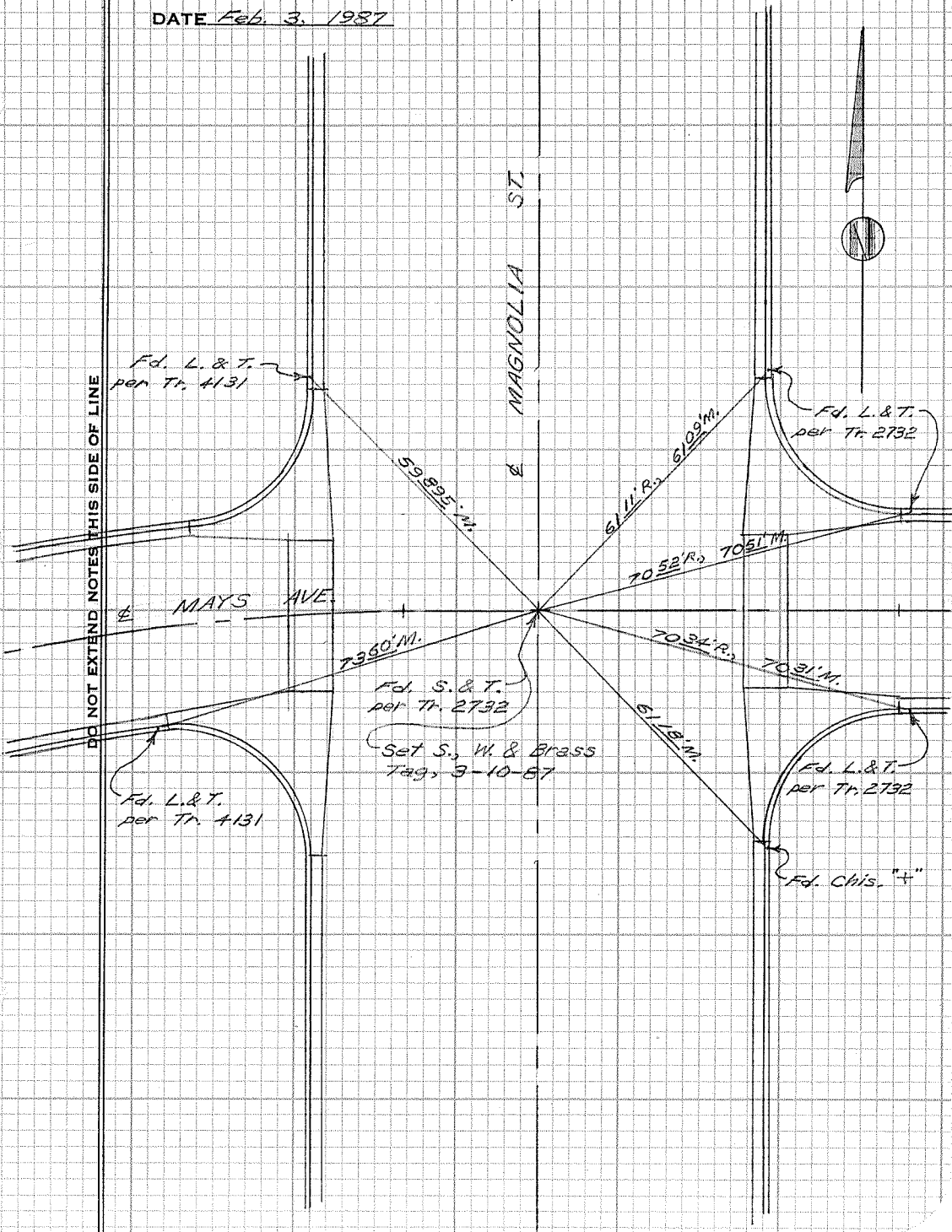

SURVEY OF Magnolia St. & Mays Ave. T B NO. 7 PAGE 43

SURVEY BY Prickett & Party TRACT NO. 2732

DATE Feb. 3, 1987

SURVEYORS SERVICE COMPANY, STA MESA - STOCK NO. 411

DO NOT EXTEND NOTES THIS SIDE OF LINE



CITY OF GARDEN GROVE, CALIFORNIA

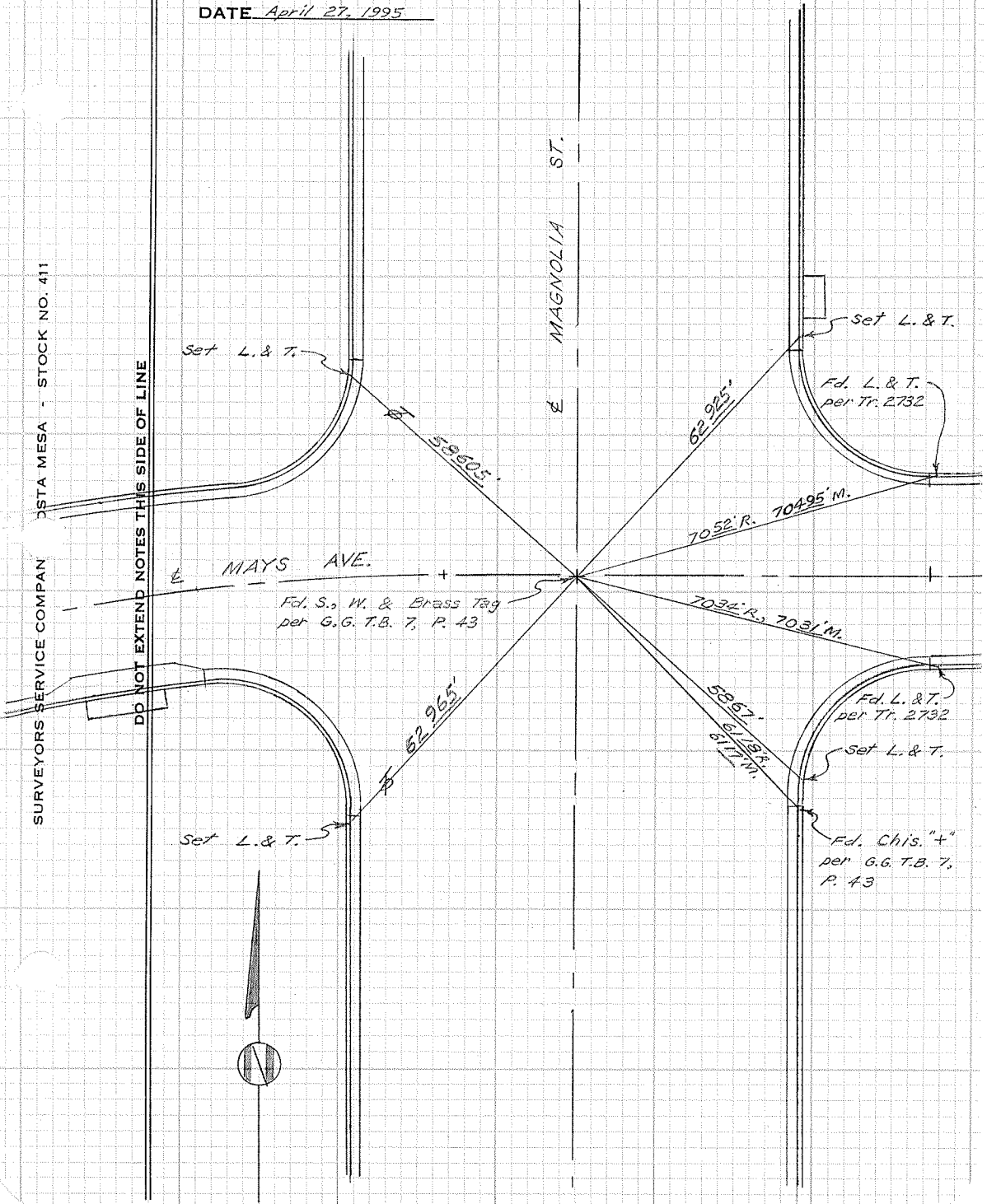
SURVEY OF *Magnolia St. & Mays Ave.* T B NO. 7 PAGE 43A

SURVEY BY *Prickett & Party* TRACT NO. _____

DATE *April 27, 1995*

SURVEYORS SERVICE COMPANY
OSTA MESA - STOCK NO. 411

DO NOT EXTEND NOTES THIS SIDE OF LINE



CITY OF GARDEN GROVE, CALIFORNIA

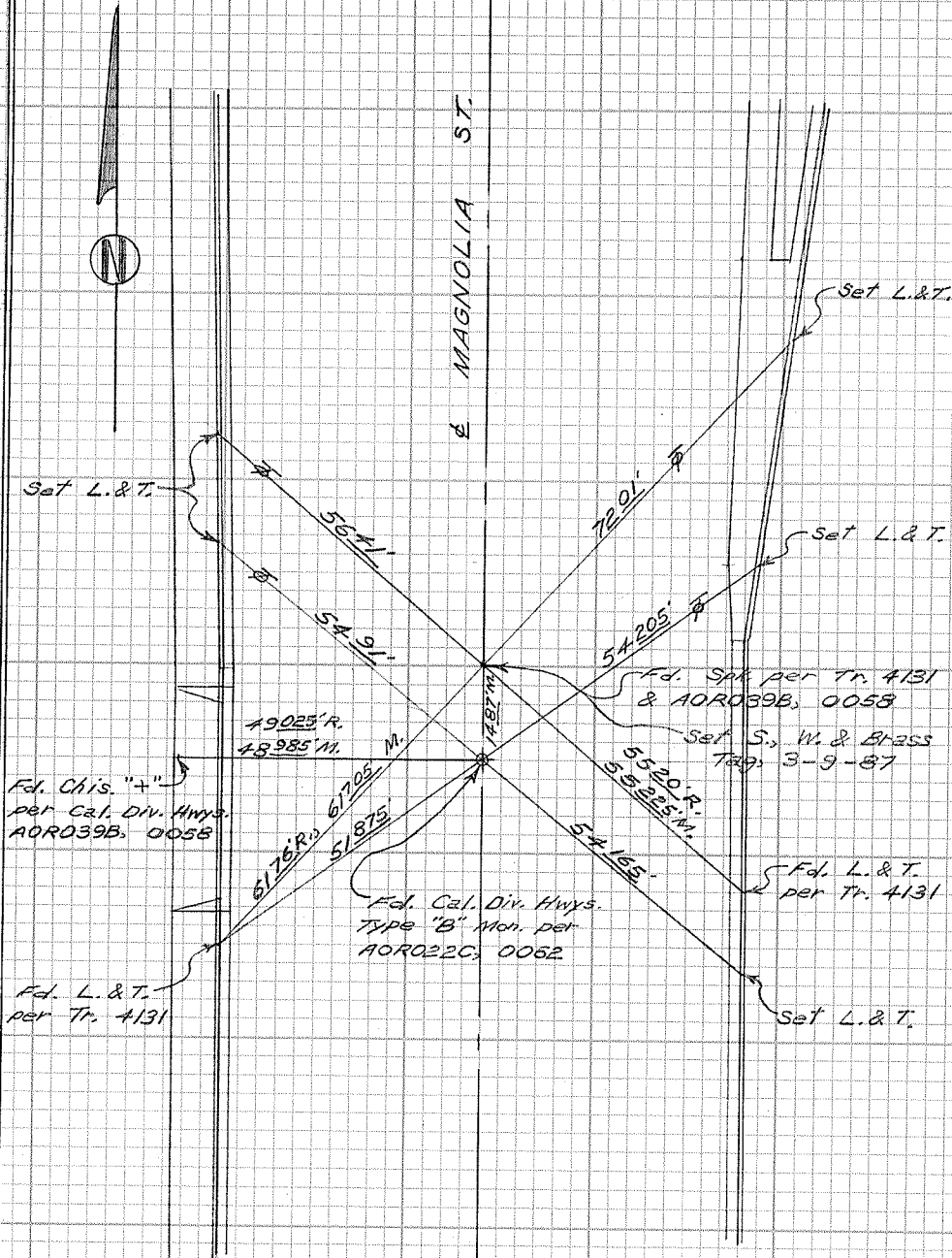
SURVEY OF *Magnolia St. N. of Mays Ave.* T B NO. 7 PAGE 44

SURVEY BY *Prickett & Party* TRACT NO. 2732 & 4131

DATE *Jan. 22, 1987*

SURVEYORS SERVICE COMPANY, STA MESA - STOCK NO. 411

DO NOT EXTEND NOTES THIS SIDE OF LINE



CITY OF GARDEN GROVE, CALIFORNIA

SURVEY OF *Eleventh St. & Kerry St.* T B NO. *7* PAGE *45*

SURVEY BY *Prickett & Party* TRACT NO. *5672*

DATE *Jan. 21, 1987*

SURVEYORS SERVICE COMPANY, STA MESA - STOCK NO. 411

DO NOT EXTEND NOTES THIS SIDE OF LINE

11TH ST.

KERRY ST.

*Fd. Spk. & W, RCE 23927,
per Tr. 11307*

*Set Spk., W. & Brass Tag
2-18-87*

5077' R. & M.


5081' R. 5085' M.

5027' R. & M.

5016' R. & M.

*Fd. L. & T.
per Tr. 5672*

*Fd. L. & T.
per Tr. 5672*



CITY OF GARDEN GROVE, CALIFORNIA

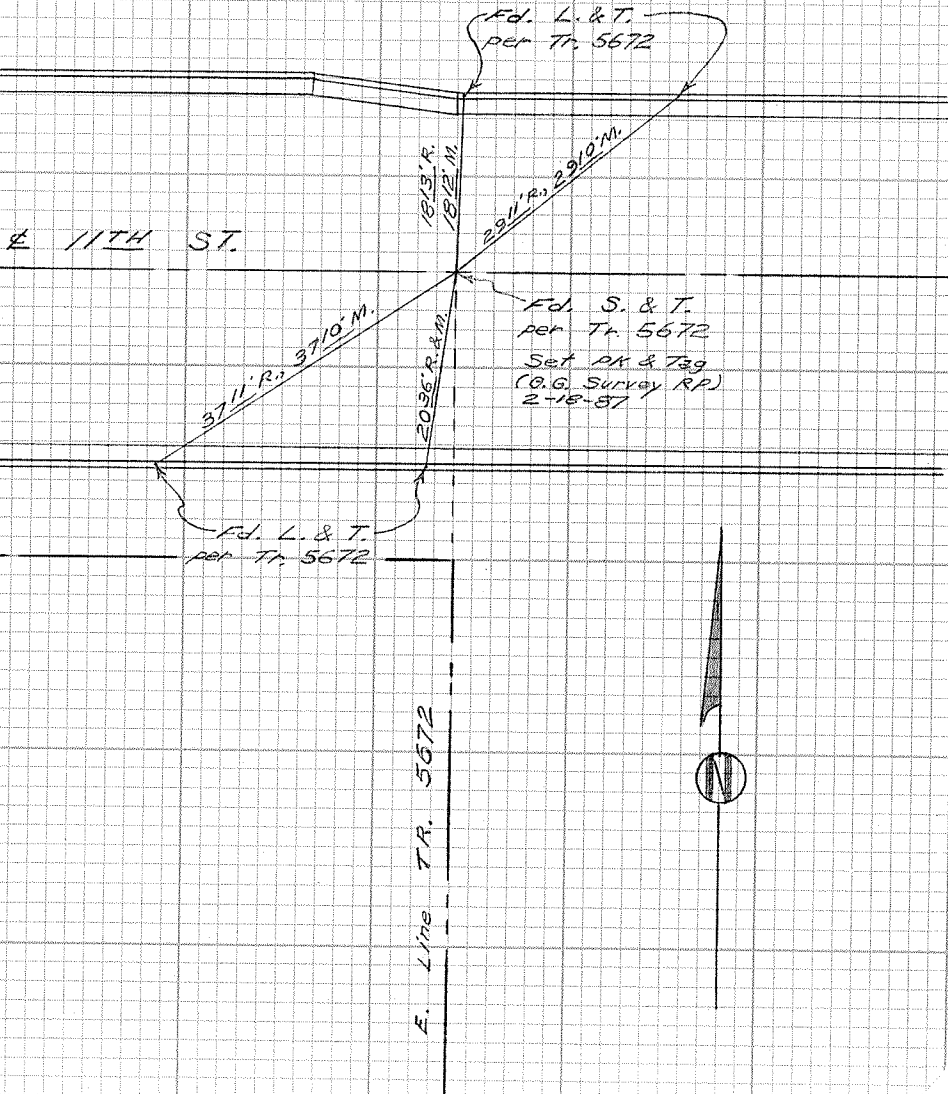
SURVEY OF 11TH St. E. of Kerty St. T B. NO. 7 PAGE 46

SURVEY BY Prickett & Party TRACT NO. 5672

DATE Jan. 21, 1987

SURVEYORS SERVICE COMPANY, STA MESA - STOCK NO. 411

DO NOT EXTEND NOTES THIS SIDE OF LINE

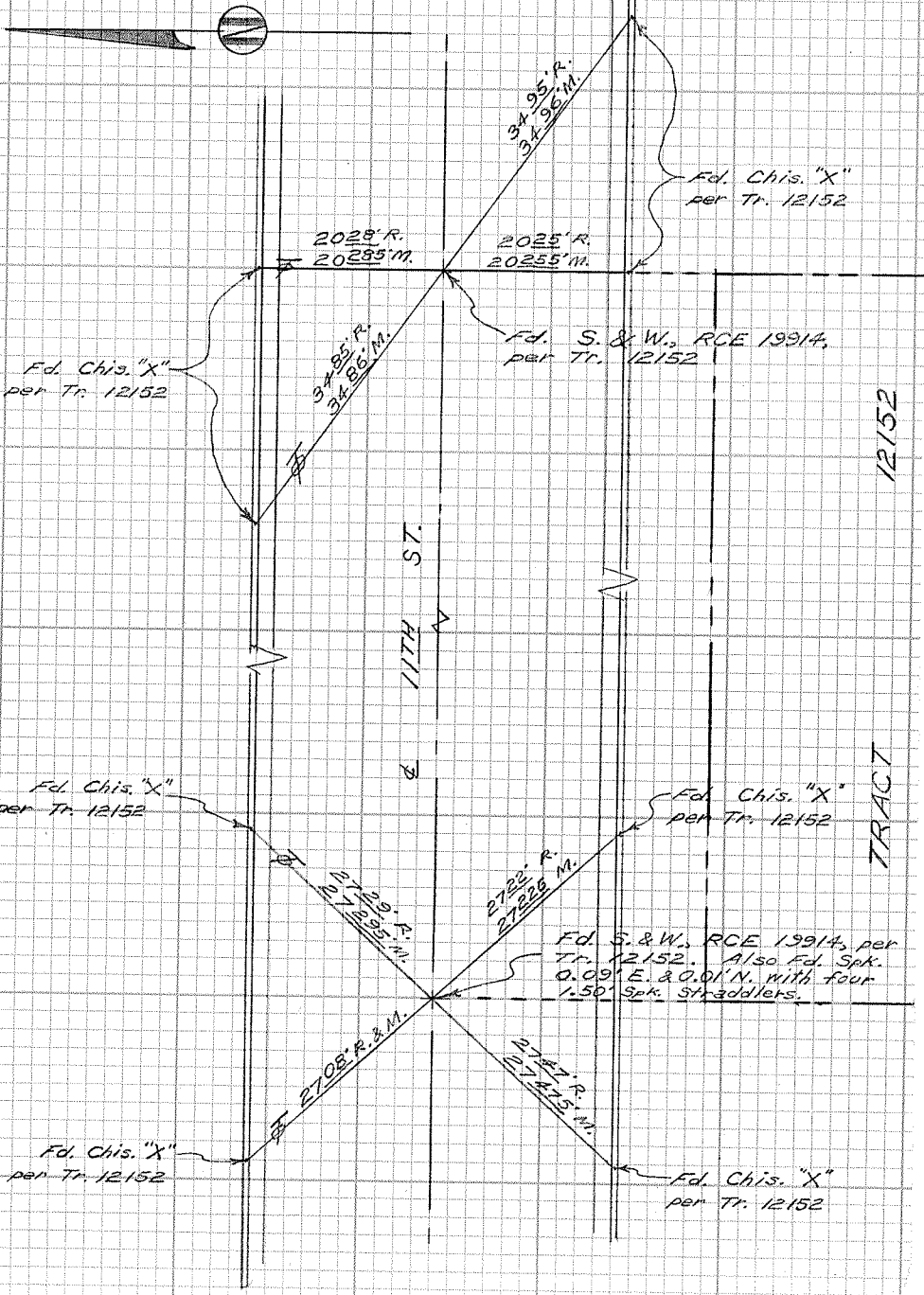


CITY OF GARDEN GROVE, CALIFORNIA

SURVEY OF 11TH St. W. of Brookhurst St. T B NO. 7 PAGE 47

SURVEY BY Prickett & Party TRACT NO. 12152

DATE Feb. 17, 1987



SURVEYORS SERVICE COMPANY, STA MESA - STOCK NO. 411

DO NOT EXTEND NOTES THIS SIDE OF LINE

CITY OF GARDEN GROVE, CALIFORNIA

Lampson Ave. @ Aristocrat Ave.

SURVEY OF & Pentagon St.

T B NO. 7 PAGE 48


SURVEY BY Prickett & Party

TRACT NO. 2182 & 2232

DATE Feb. 3, 1987

SURVEYORS SERVICE COMPANY, STA MESA - STOCK NO. 411

DO NOT EXTEND NOTES THIS SIDE OF LINE



PENTAGON ST.

LAMPSON AVE.

ARISTOCRAT AVE.

Fd. S. & T. per Cal. Div. Hwys. AOR039C, 0074 & G.G. T.B. AL P. 46 with four 200' Nail & C.D.H. Brass Tag straddlers

Fd. Chis. "X" per C.D.H. AOR039C, 0074 & G.G. T.B. AL, P. 46

Fd. Ramset per C.D.H. AOR039C, 0074

456' R., 45705' M.

Fd. PK. per Cal. Div. Hwys. AOR039C, 0074 & G.G. T.B. AL, P. 46

5476' R. & M.
6155' R.
61565' M.

818' R.
9165' M.

5305' R. 7155' R.
5412' M.
61565' M.
5461' M.
61565' M.
57815' M.

Fd. Chis. "X" per Cal. Div. Hwys. AOR039C, 0074 & G.G. T.B. AL, P. 46

Fd. Chis. "I" per C.D.H. AOR039C, 0074 & G.G. T.B. AL, P. 46

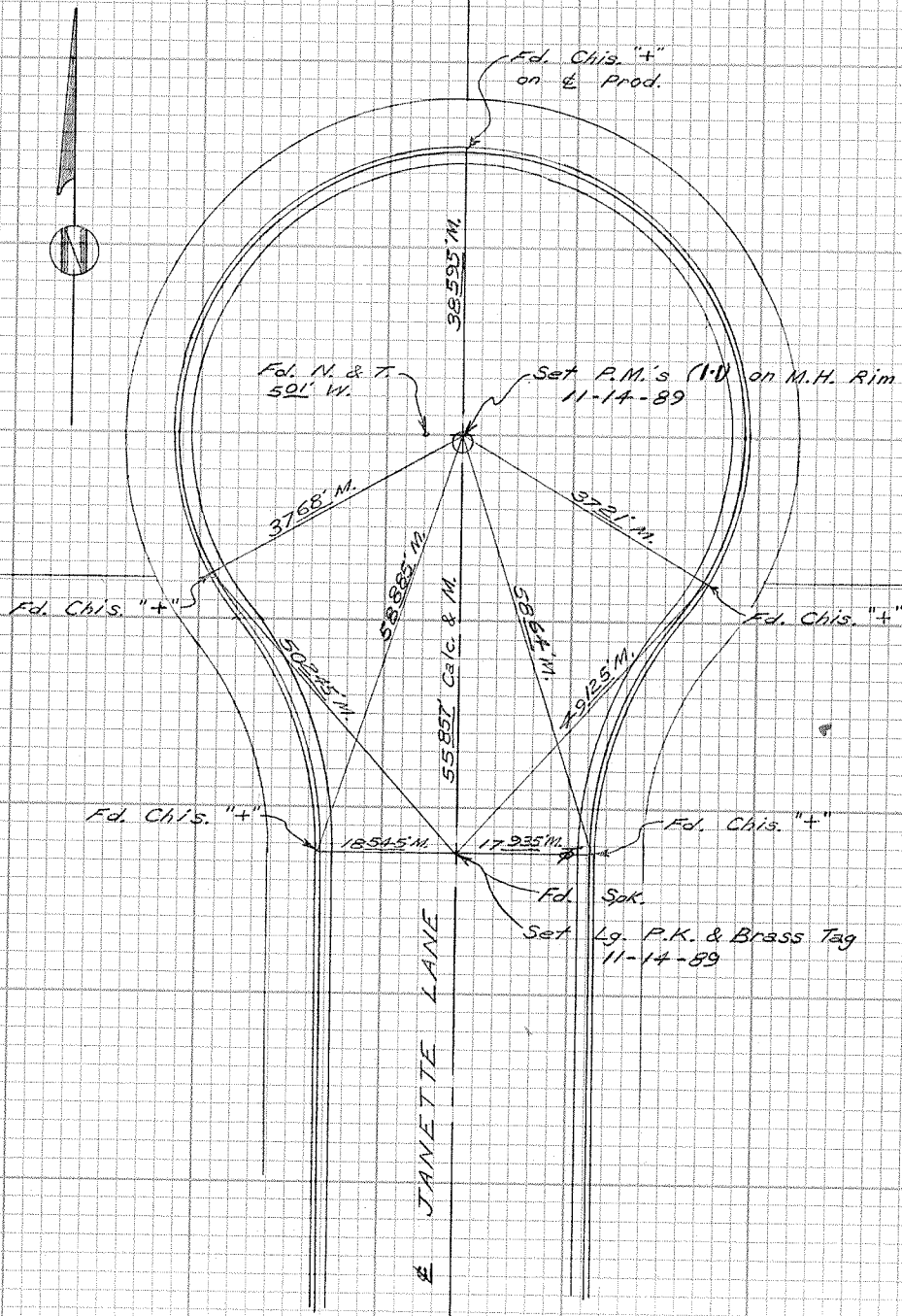
Fd. Ramset per C.D.H. AOR039C, 0074

CITY OF GARDEN GROVE, CALIFORNIA

SURVEY OF Janette Ln. cul-de-sac
S. of Chapman Ave. T B NO. 7 PAGE 49
 SURVEY BY Prickett & Party TRACT NO. 2234
 DATE March 26, 1967

SURVEYORS SERVICE COMPANY, STA MESA - STOCK NO. 411

DO NOT EXTEND NOTES THIS SIDE OF LINE


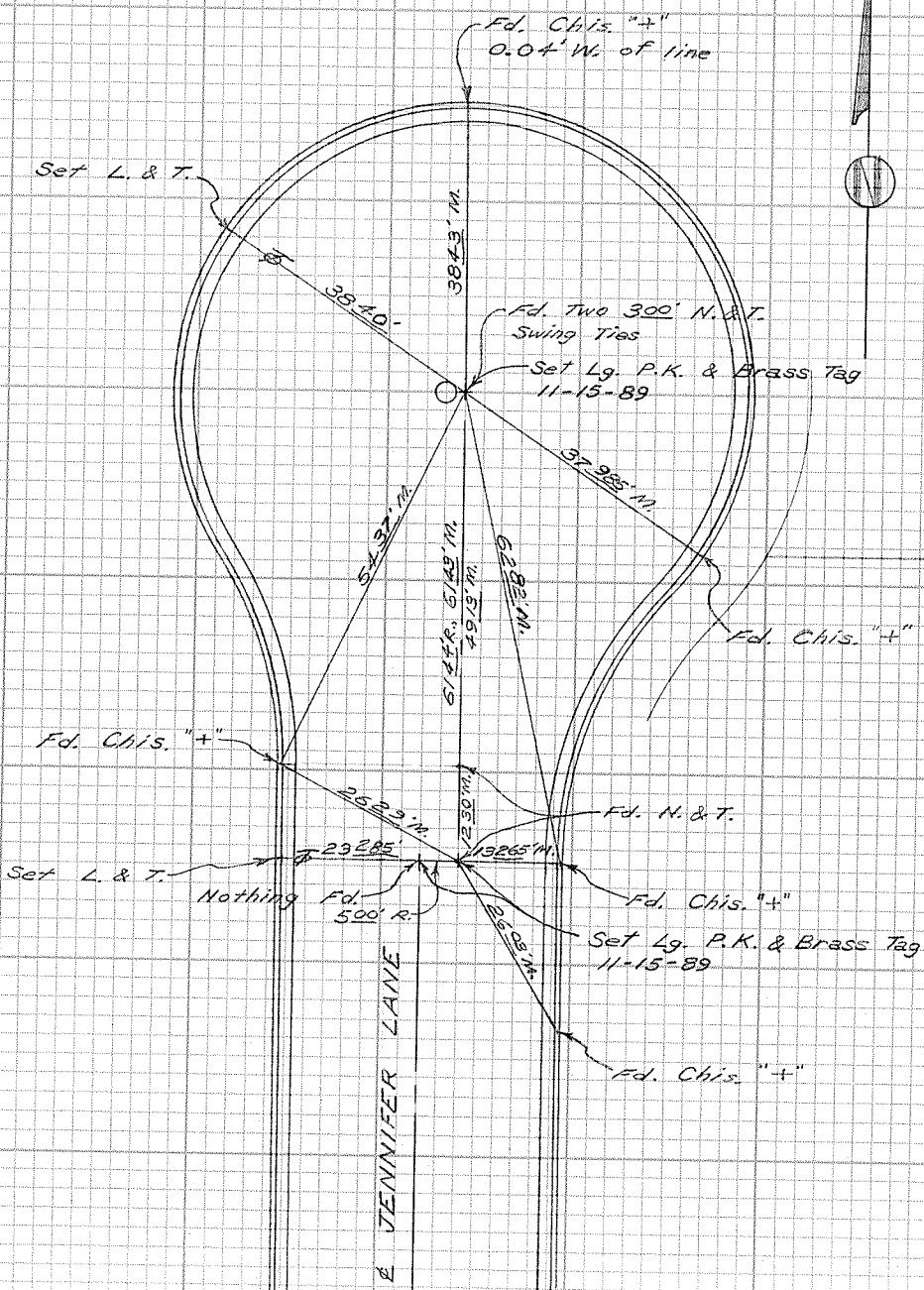


CITY OF GARDEN GROVE, CALIFORNIA

SURVEY OF Jennifer Lane cul-de-sac
S. of Chapman Ave. T B NO. 7 PAGE 50
SURVEY BY PHICKETT & Party TRACT NO. 2234
DATE March 30, 1987

SURVEYORS SERVICE COMPANY, STA MESA - STOCK NO. 411

DO NOT EXTEND NOTES THIS SIDE OF LINE



CITY OF GARDEN GROVE, CALIFORNIA

Morgan Lane cul-de-sac

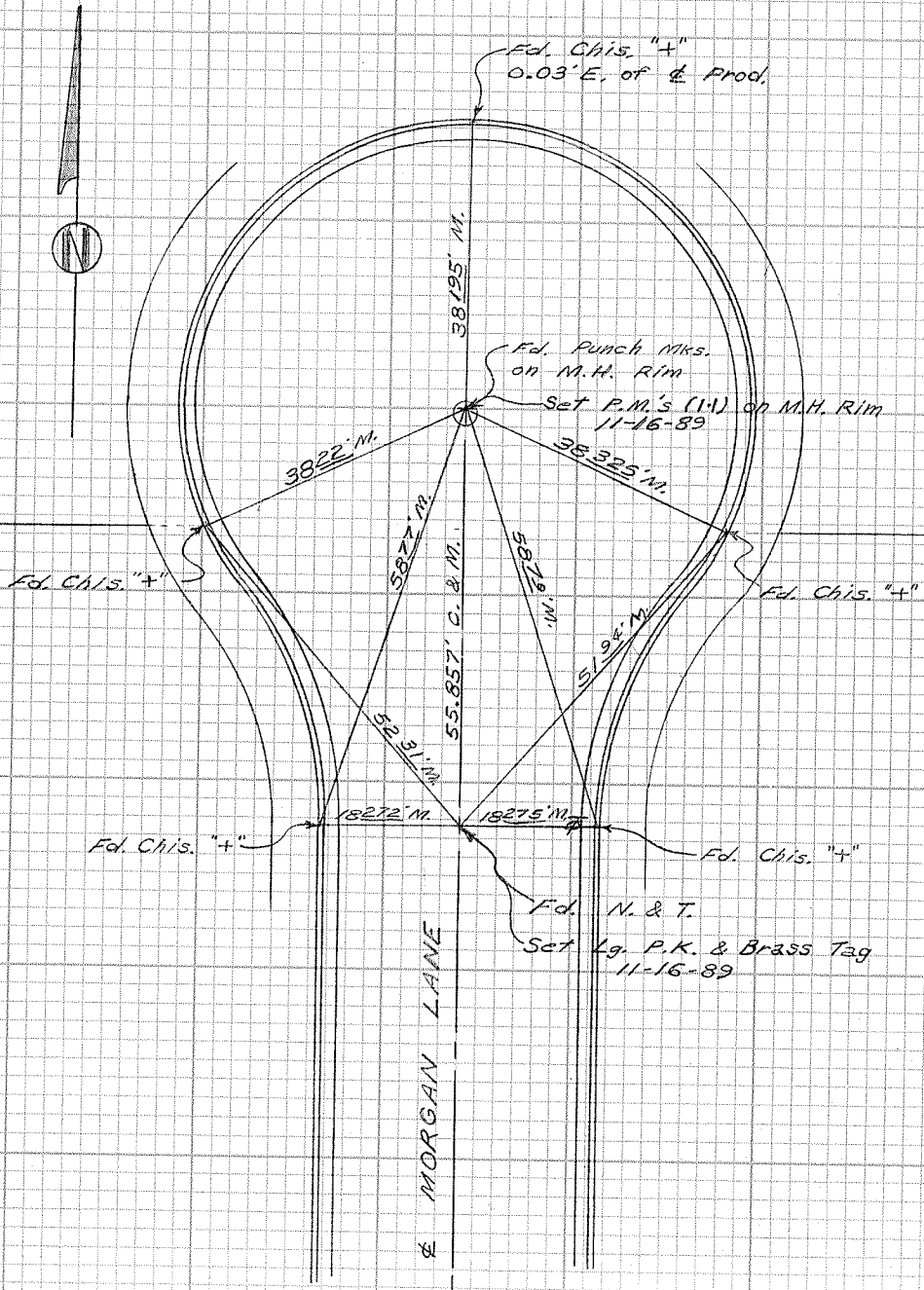
SURVEY OF S. of Chapman Ave. T.B. NO. 7 PAGE 52

SURVEY BY Prickett & Parly TRACT NO. 2234

DATE March 27, 1967

SURVEYORS SERVICE COMPANY, STA MESA - STOCK NO. 411

DO NOT EXTEND NOTES THIS SIDE OF LINE



CITY OF GARDEN GROVE, CALIFORNIA

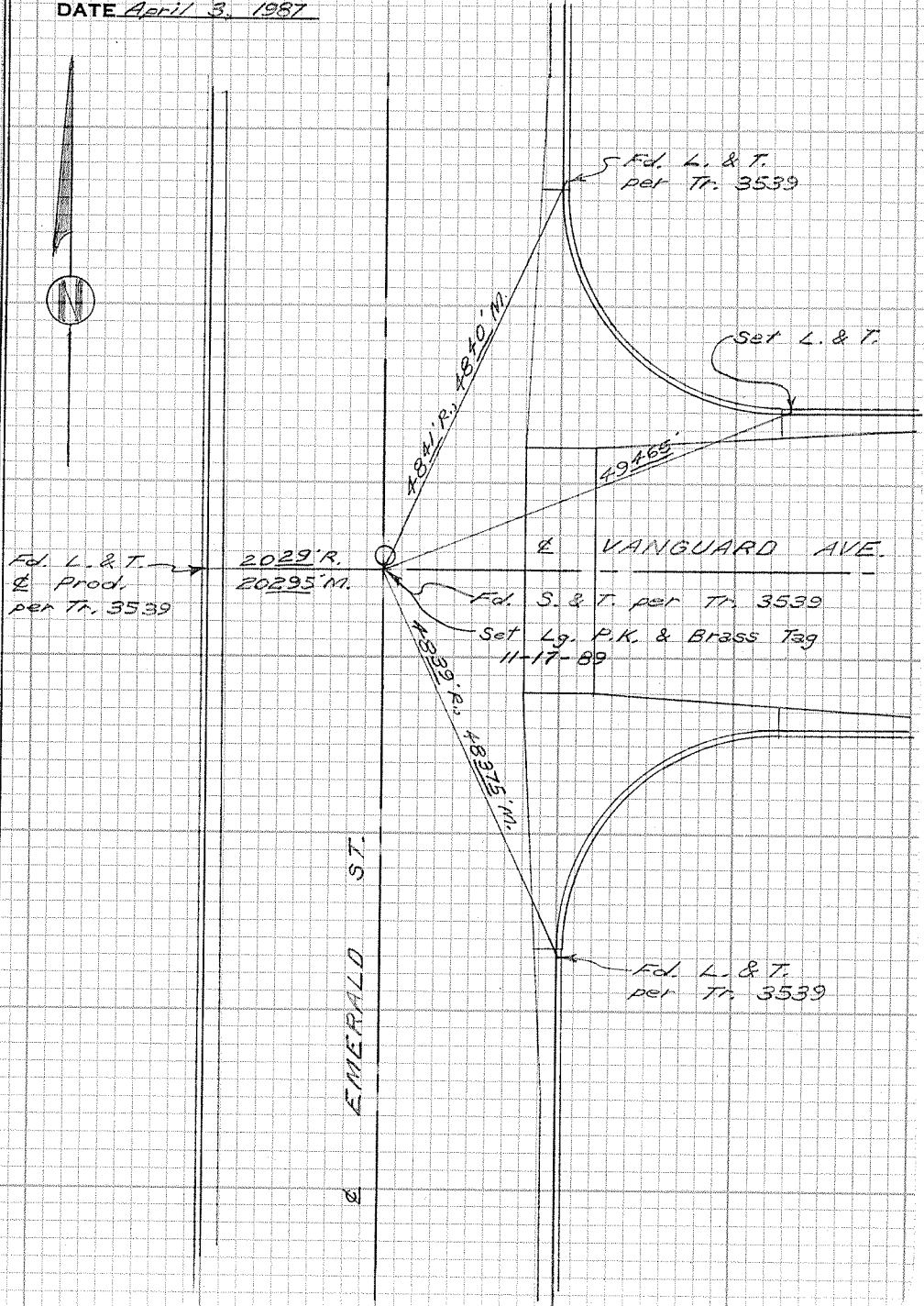
SURVEY OF *Vanguard Ave. & Emerald St.* T B NO. *7* PAGE *53*

SURVEY BY *Prickett & Party* TRACT NO. *3539*

DATE *April 3, 1987*

SURVEYORS SERVICE COMPANY, STA MESA - STOCK NO. 411

DO NOT EXTEND NOTES THIS SIDE OF LINE



CITY OF GARDEN GROVE, CALIFORNIA

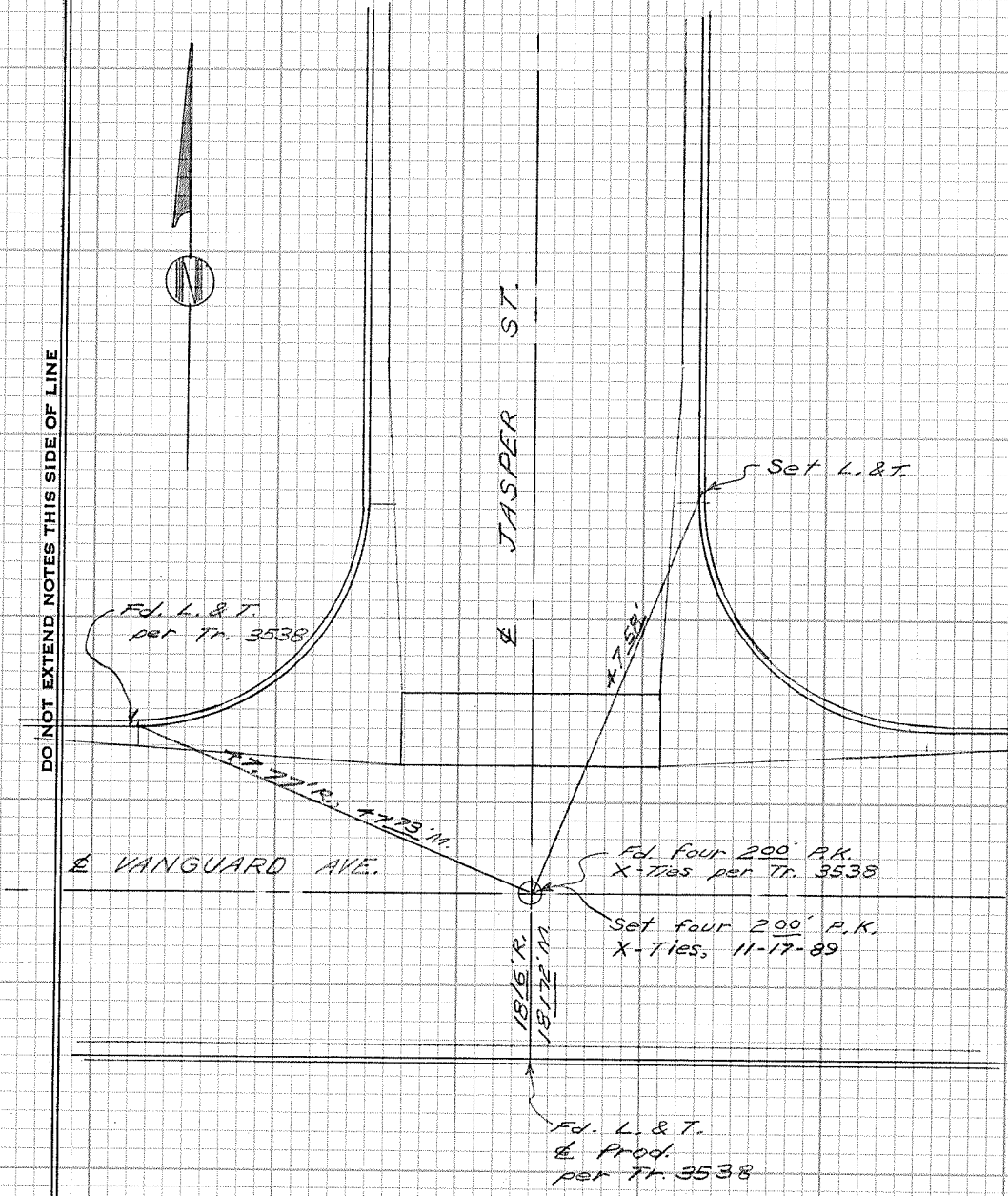
SURVEY OF *Vanguard Ave. & Jasper St* T B NO. *7* PAGE *54*

SURVEY BY *Brickett & Party* TRACT NO. *3538*

DATE *April 3, 1987*

SURVEYORS SERVICE COMPANY. STA MESA - STOCK NO. 411

DO NOT EXTEND NOTES THIS SIDE OF LINE



CITY OF GARDEN GROVE, CALIFORNIA

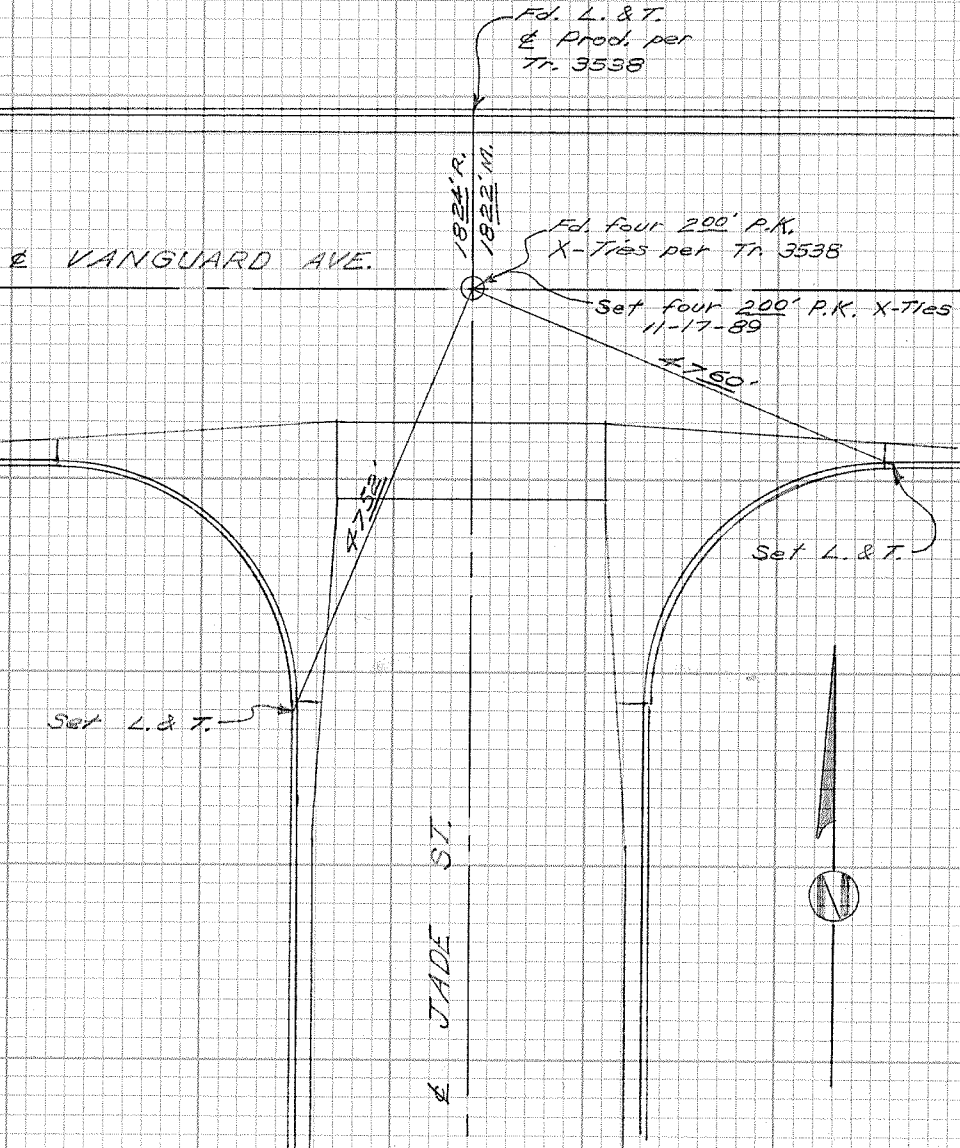
SURVEY OF Vanguard Ave. & Jade St T B NO. 7 PAGE 55

SURVEY BY Brickett & Parry TRACT NO. 3538

DATE April 3, 1987

SURVEYORS SERVICE COMPANY, STA MESA - STOCK NO. 411

DO NOT EXTEND NOTES THIS SIDE OF LINE



CITY OF GARDEN GROVE, CALIFORNIA

SURVEY OF *Vanguard Ave. & Sapphire St.* T B NO. 7 PAGE 56

SURVEY BY *Prickett & Party* TRACT NO. 3537

DATE *April 3, 1937*

SURVEYORS SERVICE COMPANY, STA MESA - STOCK NO. 411

DO NOT EXTEND NOTES THIS SIDE OF LINE

⊥ VANGUARD AVE.

Fd. L. & T.
⊥ Prod. per
Tr. 3537

1819' R.
1820' M.

Fd. four 200' P.K.
X-Ties per Tr. 3537

Set four 200' P.K. X-Ties
11-17-89

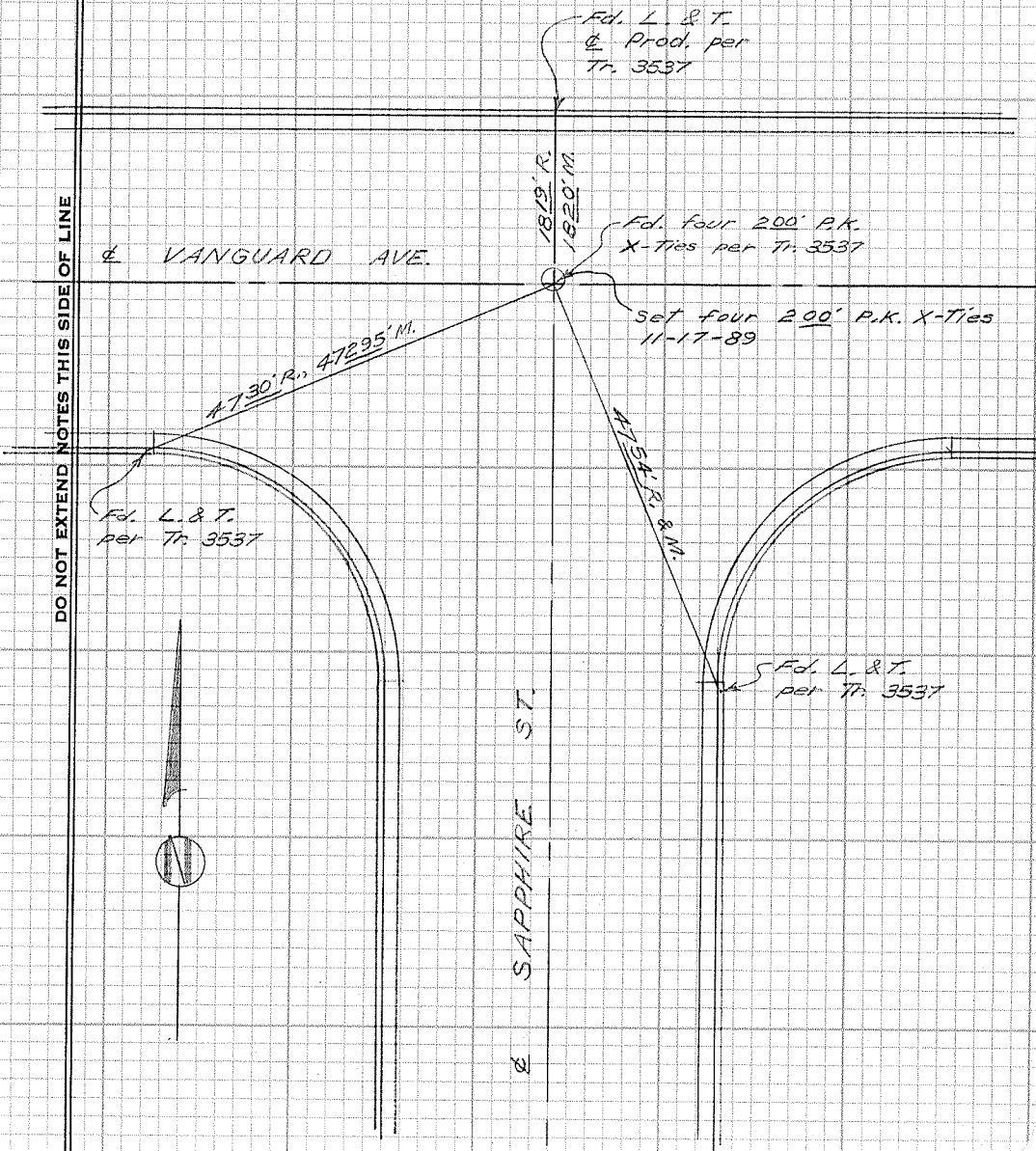

4730' R., 47235' M.

4754' R. & M.

Fd. L. & T.
per Tr. 3537

Fd. L. & T.
per Tr. 3537

⊥ SAPPHIRE ST.



CITY OF GARDEN GROVE, CALIFORNIA

SURVEY OF *Belgrave Ave. & Sapphire St.* T B NO. 7 PAGE 57

SURVEY BY *Prickett & Party* TRACT NO. 3537

DATE *April 3, 1987*

SURVEYORS SERVICE COMPANY, STA MESA - STOCK NO. 411

DO NOT EXTEND NOTES THIS SIDE OF LINE

*Fd. L. & T.
per Tr. 3537*

*598.7' R.
598.5' M.*

⊕ *SAPPHIRE ST.*



*Fd. S. & T. per Tr. 3537
- Set Lg. P.K. & Brass Tag
11-17-89*

⊕ *BELGRAVE AVE.*

*2242' R.
22435' M.*

*Fd. L. & T.
⊕ Prod. per
Tr. 3537*

*2227' R.
22225' M.*

*Fd. L. & T.
⊕ Prod. per
Tr. 3537*

CITY OF GARDEN GROVE, CALIFORNIA

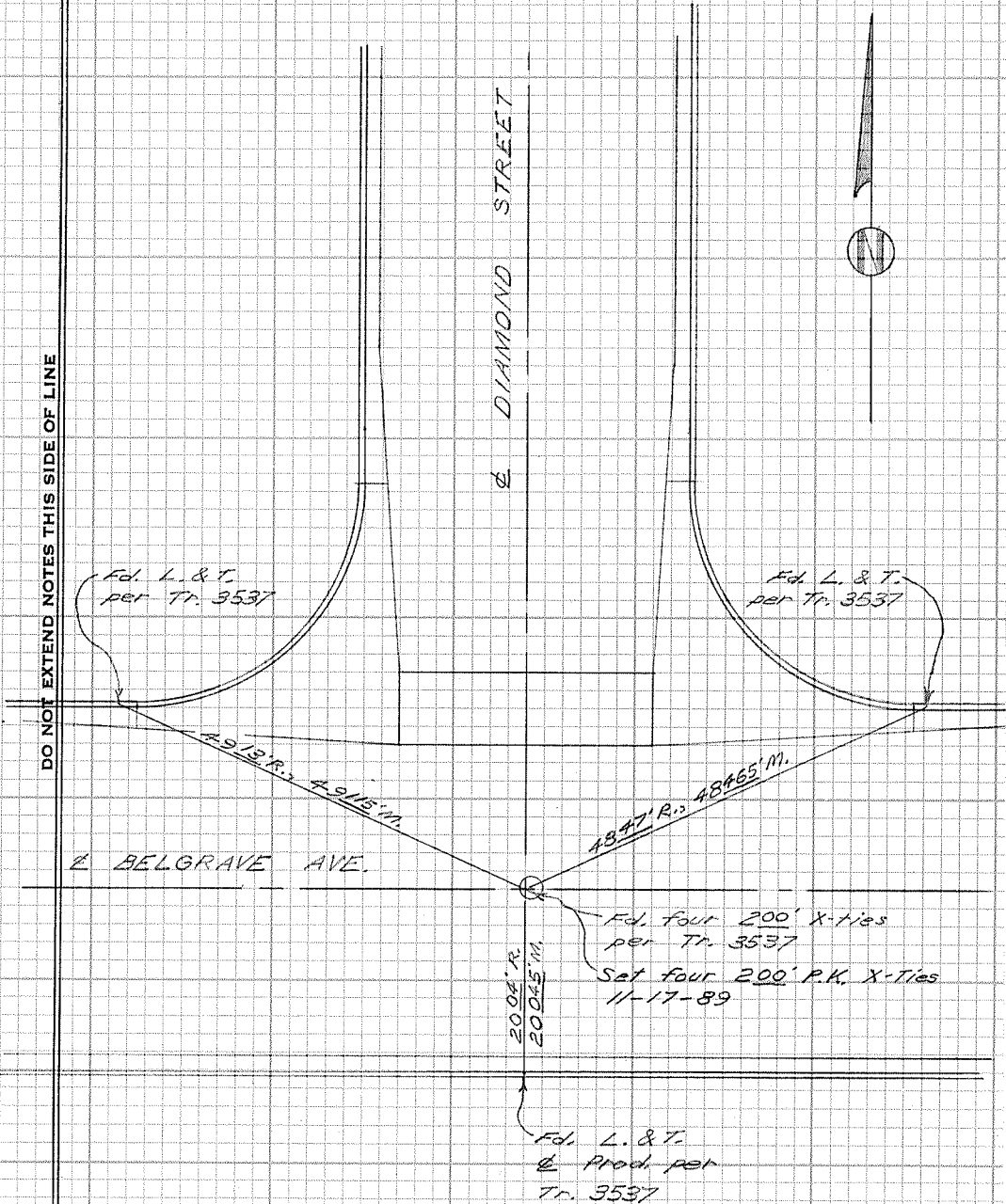
SURVEY OF Belgrave Ave. & Diamond St. T.B NO. 7 PAGE 58

SURVEY BY Arickatt & Parry TRACT NO. 3537

DATE April 3, 1987

SURVEYORS SERVICE COMPANY, STA MESA - STOCK NO. 411

DO NOT EXTEND NOTES THIS SIDE OF LINE



CITY OF GARDEN GROVE, CALIFORNIA

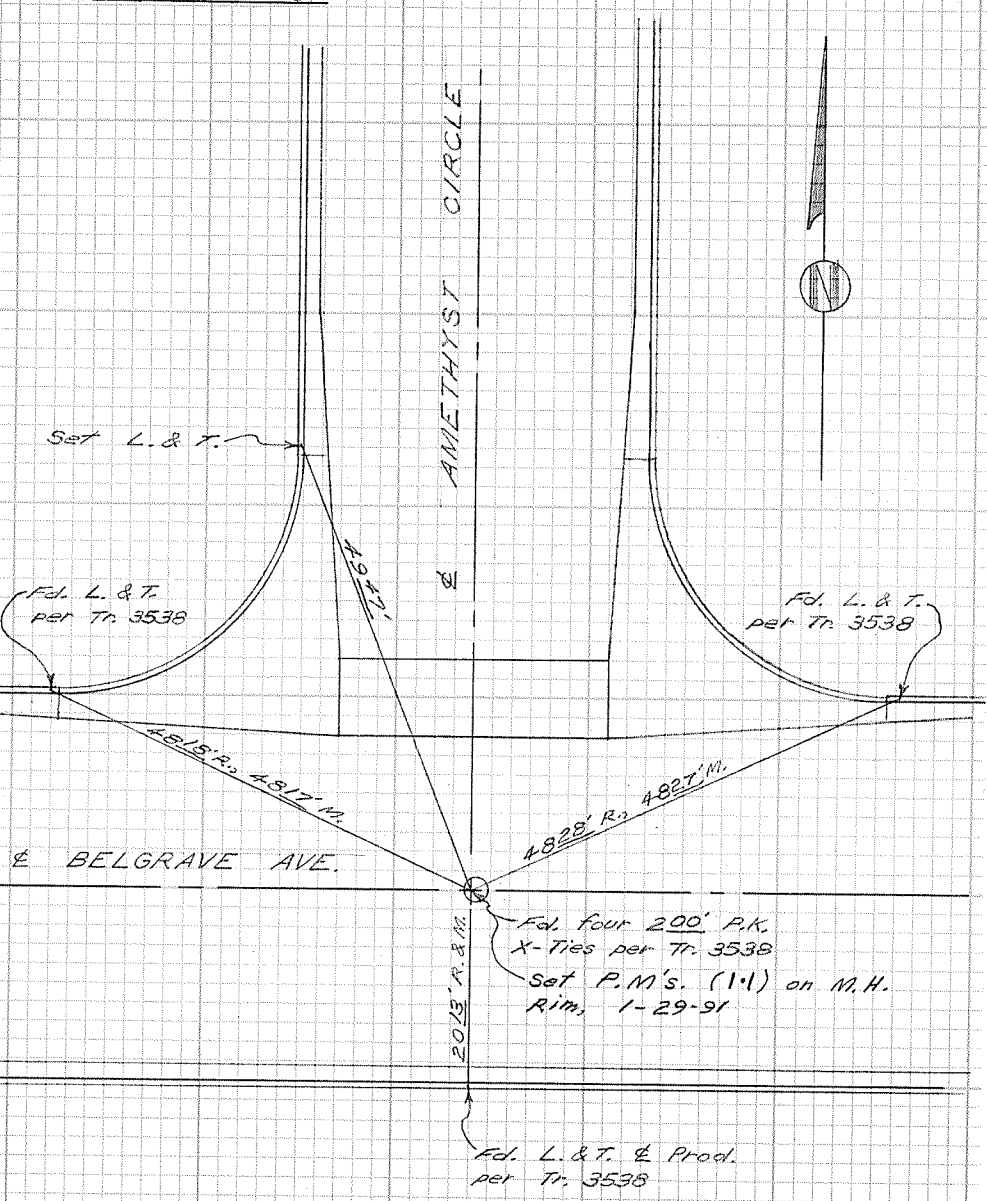
SURVEY OF Belgrave Ave. & Amethyst Cir. T B NO. 7 PAGE 60

SURVEY BY Phinnett & Party TRACT NO. 3538

DATE April 6, 1987

SURVEYORS SERVICE COMPANY, STA MESA - STOCK NO. 411

DO NOT EXTEND NOTES THIS SIDE OF LINE



CITY OF GARDEN GROVE, CALIFORNIA

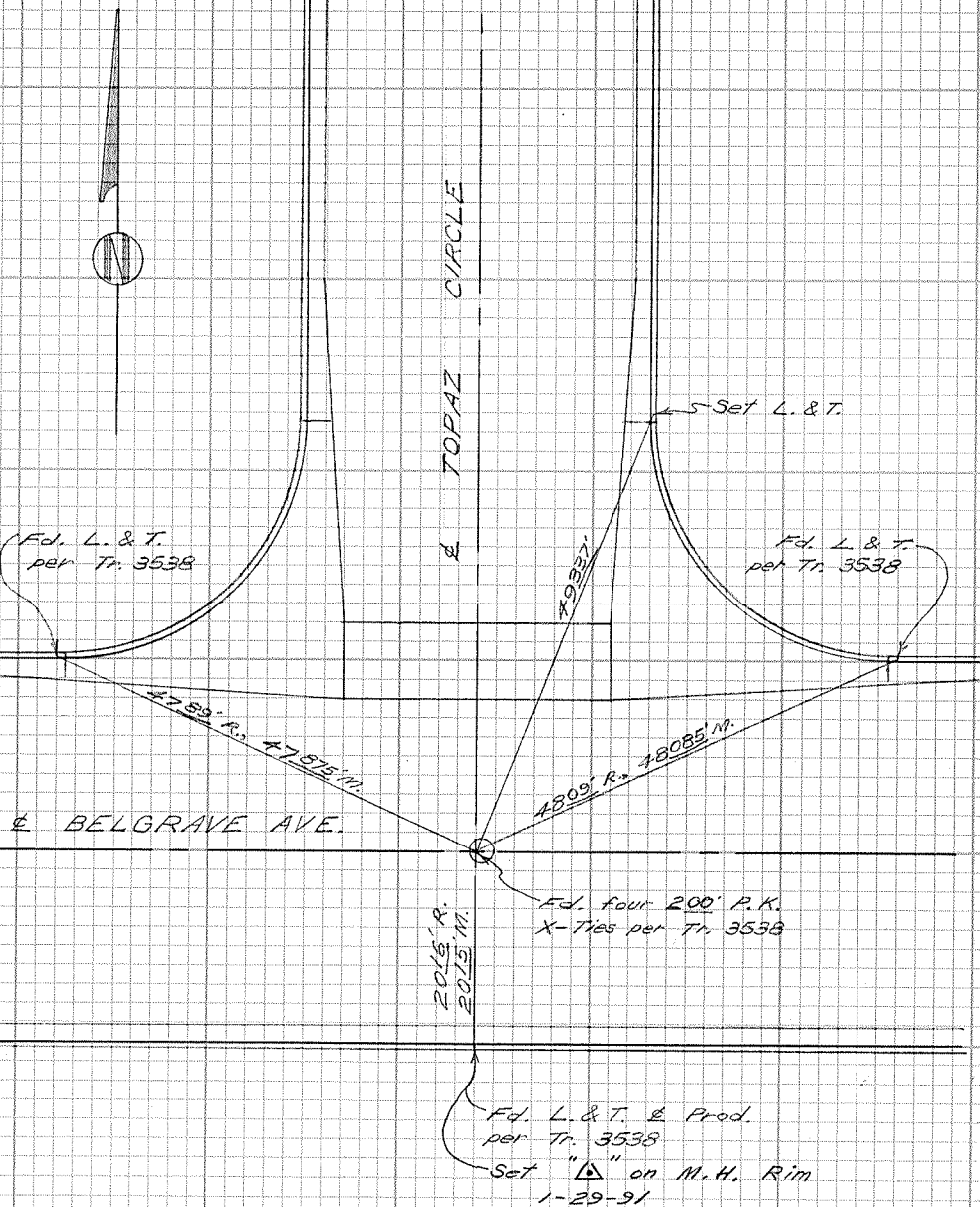
SURVEY OF Belgrave Ave. & Topaz Circle T B NO. 7 PAGE 51

SURVEY BY Prickett & Party TRACT NO. 3538

DATE April 6, 1987

SURVEYORS SERVICE COMPANY, STA MESA - STOCK NO. 411

DO NOT EXTEND NOTES THIS SIDE OF LINE



CITY OF GARDEN GROVE, CALIFORNIA

SURVEY OF Belgrave Ave. & Garnet Circle T B NO. 7 PAGE 62

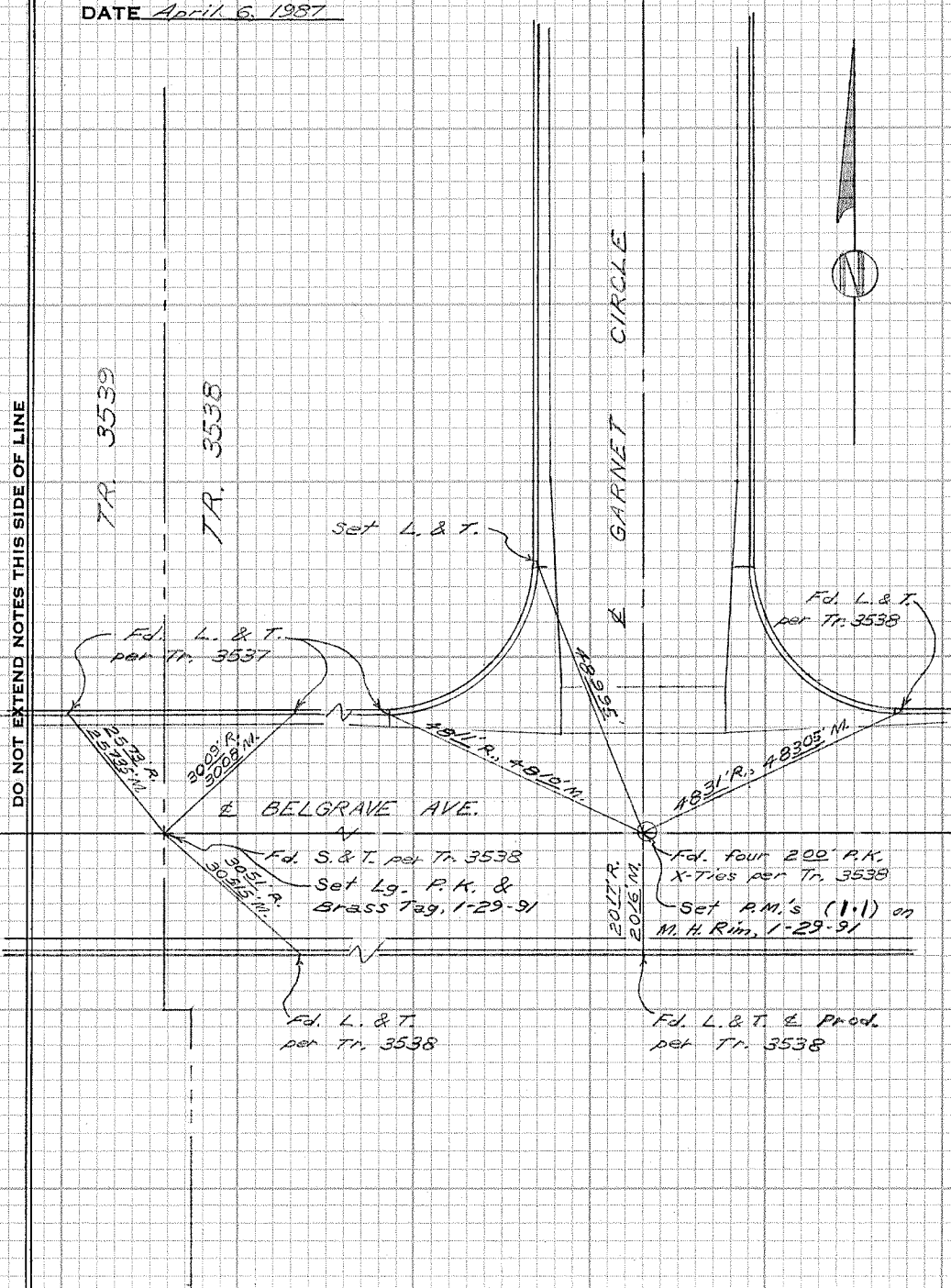
SURVEY BY Prickett & Party

TRACT NO. 3538

DATE April 6, 1987

SURVEYORS SERVICE COMPANY, STA MESA - STOCK NO. 411

DO NOT EXTEND NOTES THIS SIDE OF LINE



CITY OF GARDEN GROVE, CALIFORNIA

SURVEY OF *Belgrave Ave. & Turquoise St.* T B NO. 7 PAGE 63


SURVEY BY *Prickett & Party*

TRACT NO. 3539

DATE *April 6, 1987*

SURVEYORS SERVICE COMPANY, STA MESA - STOCK NO. 411

DO NOT EXTEND NOTES THIS SIDE OF LINE



TURQUOISE ST

TURQUOISE ST

⊥

Set L. & T.

Fd. L. & T.
per Tr. 3539

Fd. L. & T.
per Tr. 3539

495.85'

4826' R., 4823' N.

4823' R., 48275' N.

⊥ BELGRAVE AVE.

2021' R. & M.

Fd. Four 200' P.K.
X-Ties per Tr. 3539

Set four 200' P.K. X-Ties.
1-29-91

Fd. L. & T. & Prod.
per Tr. 3539

CITY OF GARDEN GROVE, CALIFORNIA

SURVEY OF *Belgrave Ave. & Emerald St.* T B NO. *7* PAGE *64*

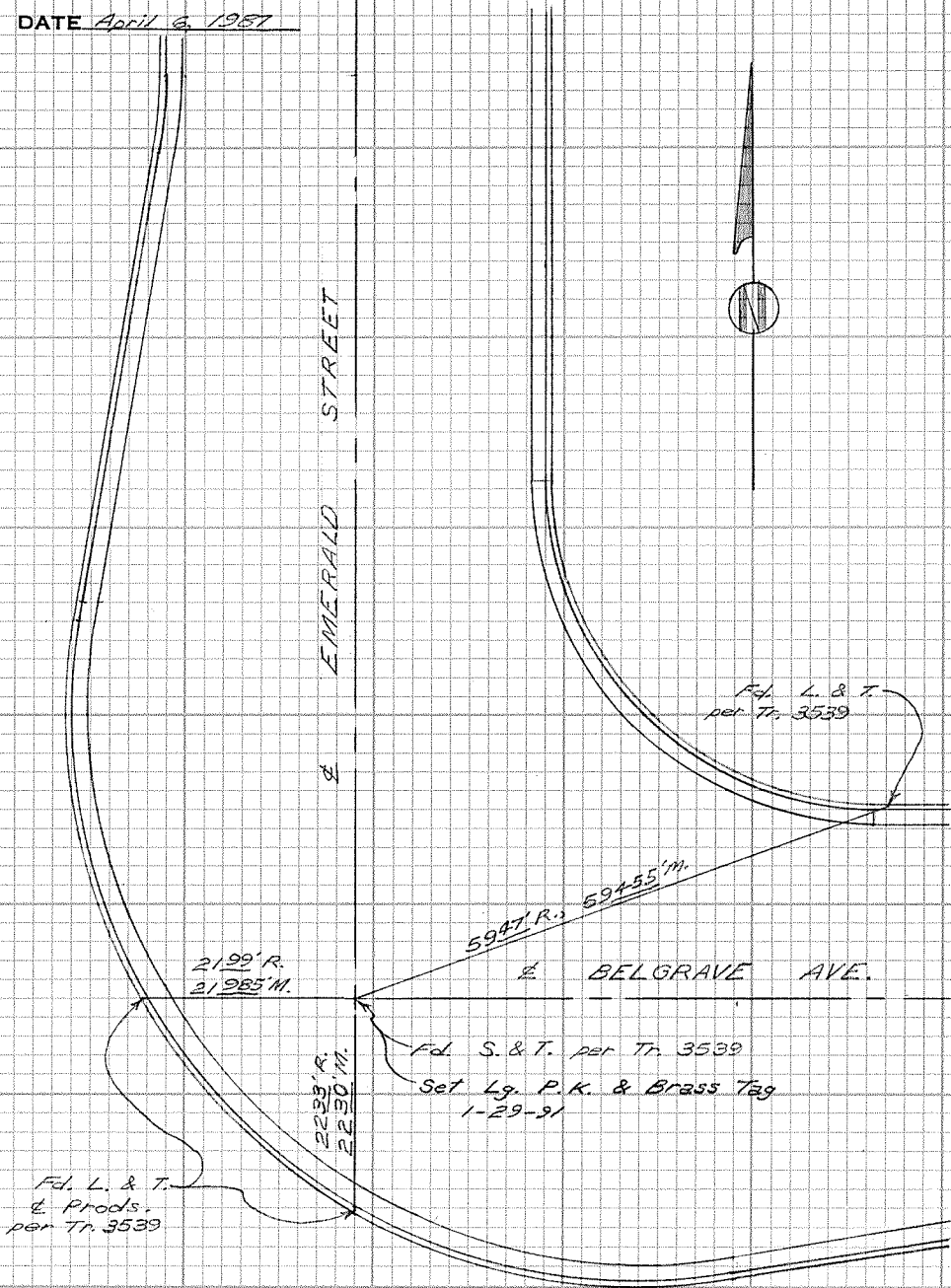
SURVEY BY *Prickett & Party*

TRACT NO. *3539*

DATE *April 6, 1987*

SURVEYORS SERVICE COMPANY, STA MESA - STOCK NO. 411

DO NOT EXTEND NOTES THIS SIDE OF LINE



Fd. L. & T.
& Prods.
per Tr. 3539

Fd. L. & T.
per Tr. 3539

Fd. S. & T. per Tr. 3539
Set Lg. P.K. & Brass Tag
1-29-91

21.99' R.
21.985' M.

22.23' R.
22.30' M.

59.47' R. 59.455' M.

BELGRAVE AVE.

EMERALD STREET

CITY OF GARDEN GROVE, CALIFORNIA

SURVEY OF *Park Ave. & Dumont St.*

T B NO. *7*

PAGE *65*

SURVEY BY *Prickett & Party*

TRACT NO. *3808*

DATE *April 6, 1987*

SURVEYORS SERVICE COMPANY. STA MESA - STOCK NO. 411

DO NOT EXTEND NOTES THIS SIDE OF LINE

← *PARK AVE.*

← *DUMONT ST.*

*Fd. L. & T. & Prod.
per Tr. 3808*

*2210' R.
2213' M.*

Set L. & T.

24.82'

*Fd. four 200' P.K. X-ties
per Tr. 3808.*

*Set P.M.'s (1-1)
on M.H. Rim.
1-29-91*

59.81' R. 59.84' M.

*Fd. L & T.
per Tr. 3808*



CITY OF GARDEN GROVE, CALIFORNIA

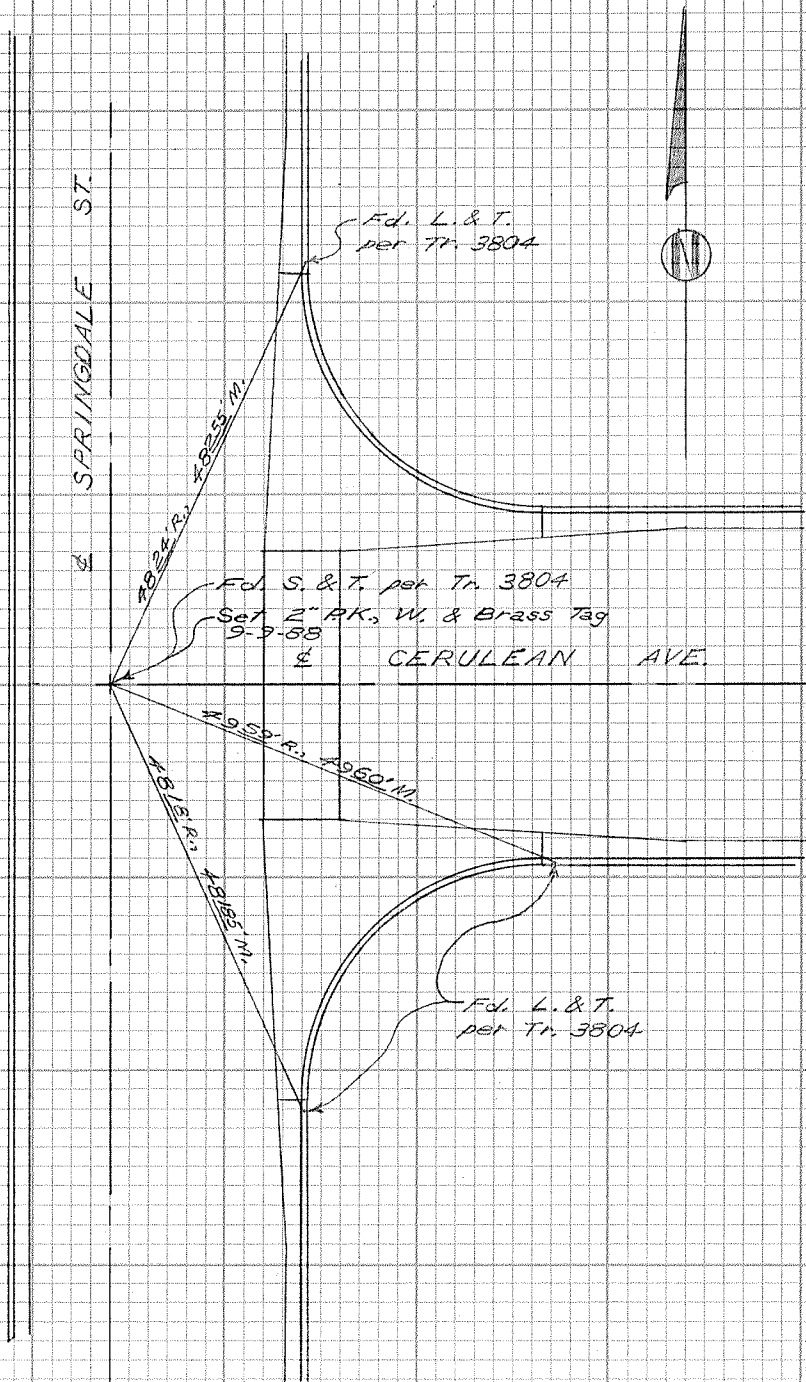
SURVEY OF Springdale St. & Cerulean Ave. T B NO. 7 PAGE 66

SURVEY BY Prickett & Party TRACT NO. 3804

DATE April 7, 1967

SURVEYORS SERVICE COMPANY, STA MESA - STOCK NO. 411

DO NOT EXTEND NOTES THIS SIDE OF LINE



CITY OF GARDEN GROVE, CALIFORNIA

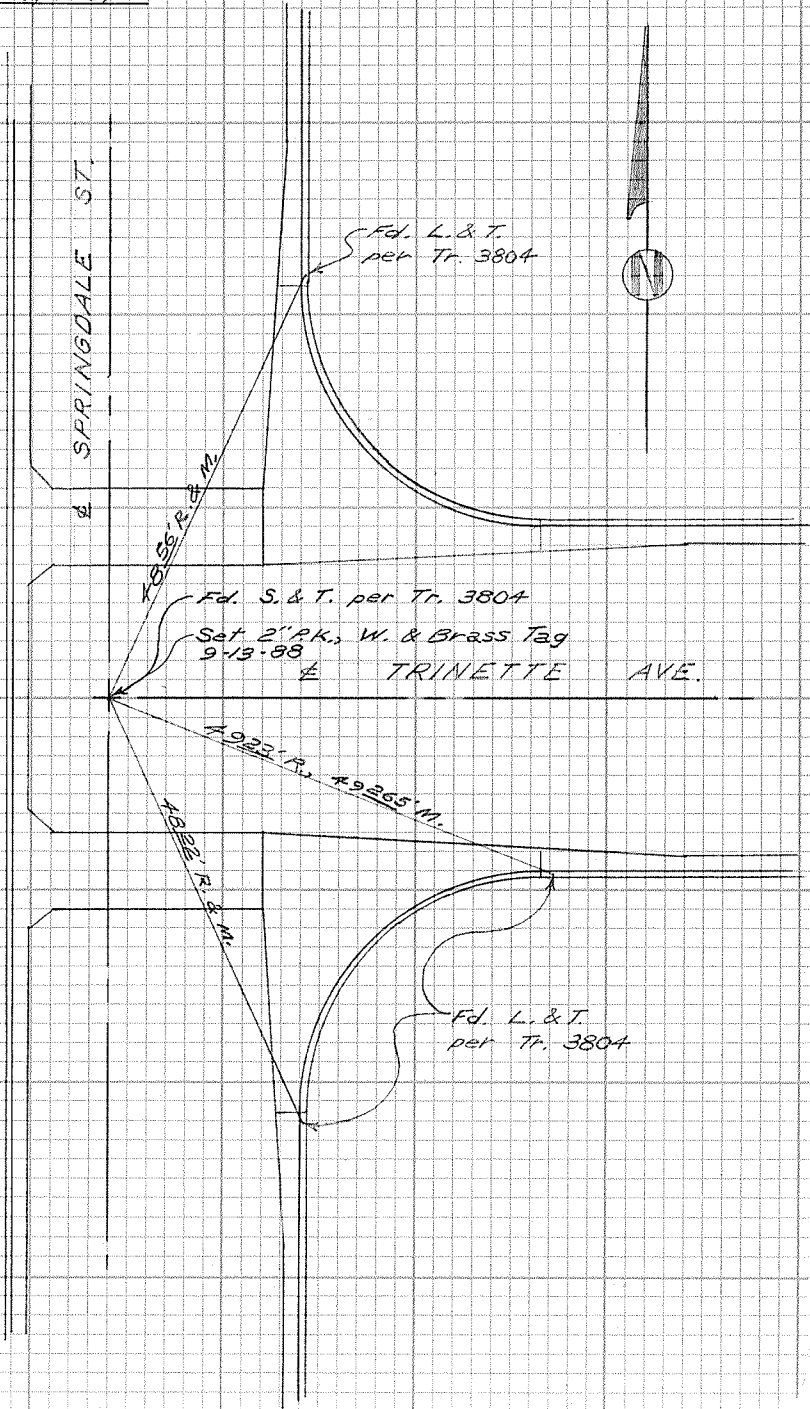
SURVEY OF Springdale St. & Trinette Ave. T B NO. 7 PAGE 67

SURVEY BY Prichett & Party TRACT NO. 3804

DATE April 7, 1987

SURVEYORS SERVICE COMPANY, STA MESA - STOCK NO. 411

DO NOT EXTEND NOTES THIS SIDE OF LINE



CITY OF GARDEN GROVE, CALIFORNIA

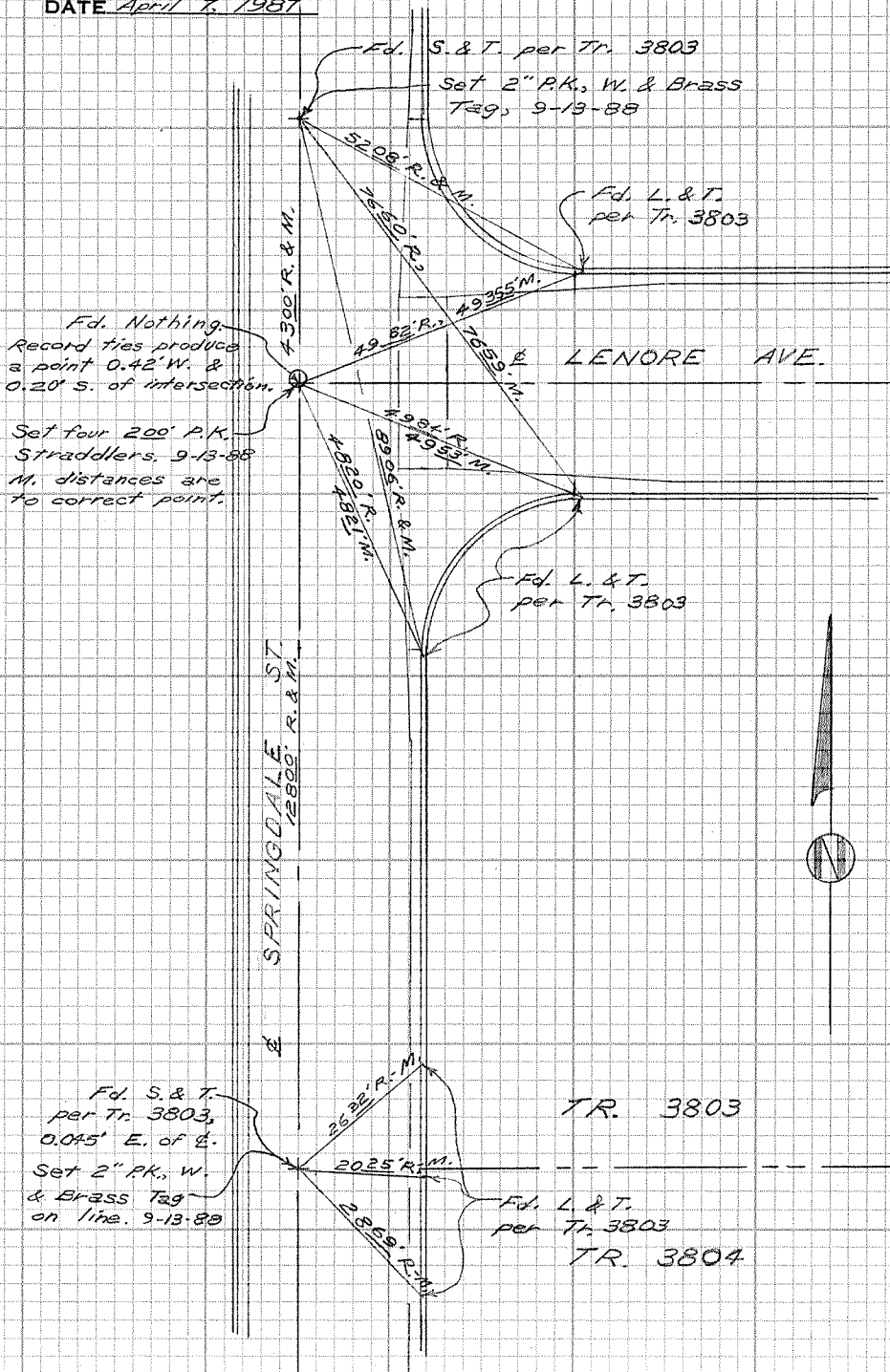
SURVEY OF Springdale St & Lenore Ave. T B NO. 7 PAGE 68

SURVEY BY Prickett & Party TRACT NO. 3803

DATE April 7, 1987

SURVEYORS SERVICE COMPANY, STA MESA - STOCK NO. 411

DO NOT EXTEND NOTES THIS SIDE OF LINE



TR. 3803

TR. 3804

CITY OF GARDEN GROVE, CALIFORNIA

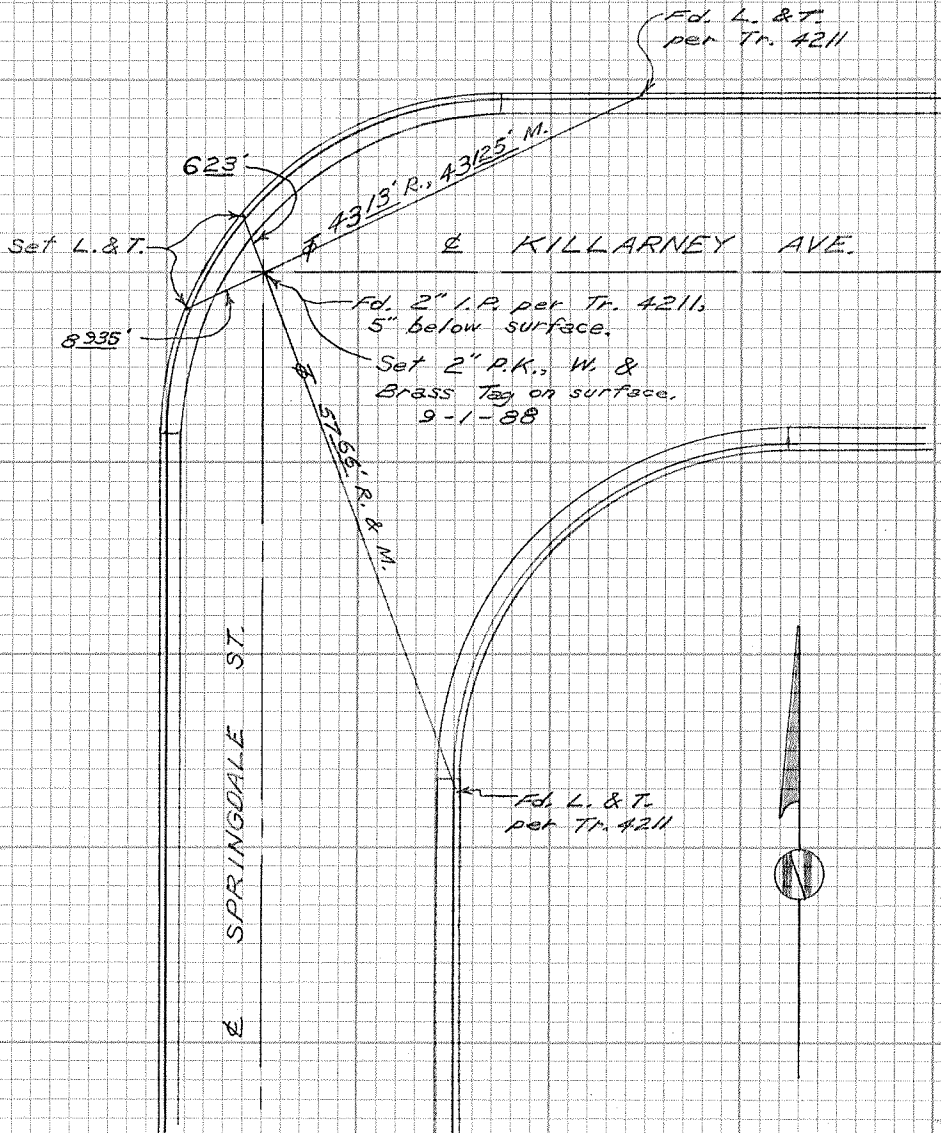
SURVEY OF *Springdale St. & Killarney Ave.* T B NO. *7* PAGE *69*

SURVEY BY *Prickett & Parfy* TRACT NO. *4211*

DATE *April 7, 1987*

SURVEYORS SERVICE COMPANY, STA MESA - STOCK NO. 411

DO NOT EXTEND NOTES THIS SIDE OF LINE



CITY OF GARDEN GROVE, CALIFORNIA

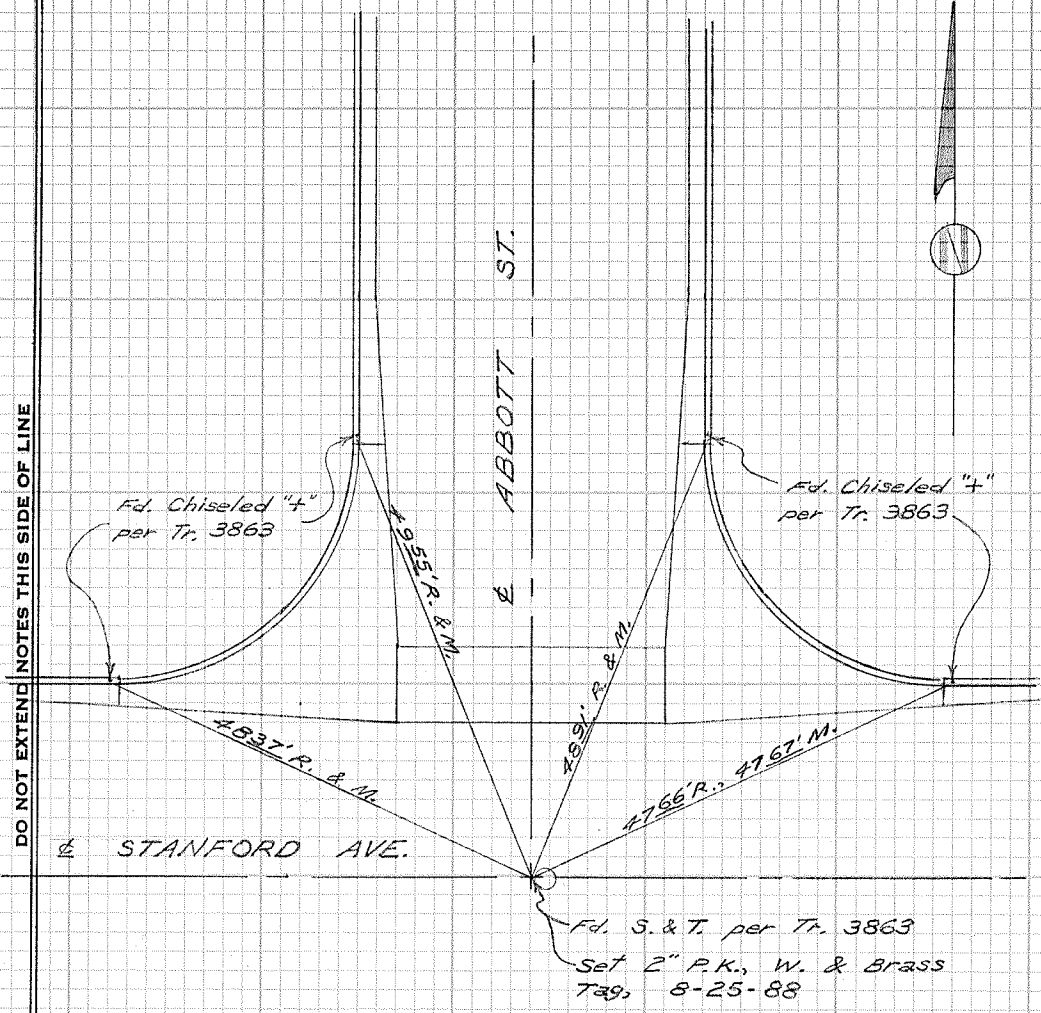
SURVEY OF *Stanford Ave. & Abbott St.* T B NO. 7 PAGE 70

SURVEY BY *Prickett & Party* TRACT NO. 3863

DATE *April 2, 1987*

SURVEYORS SERVICE COMPANY, STA MESA - STOCK NO. 411

DO NOT EXTEND NOTES THIS SIDE OF LINE

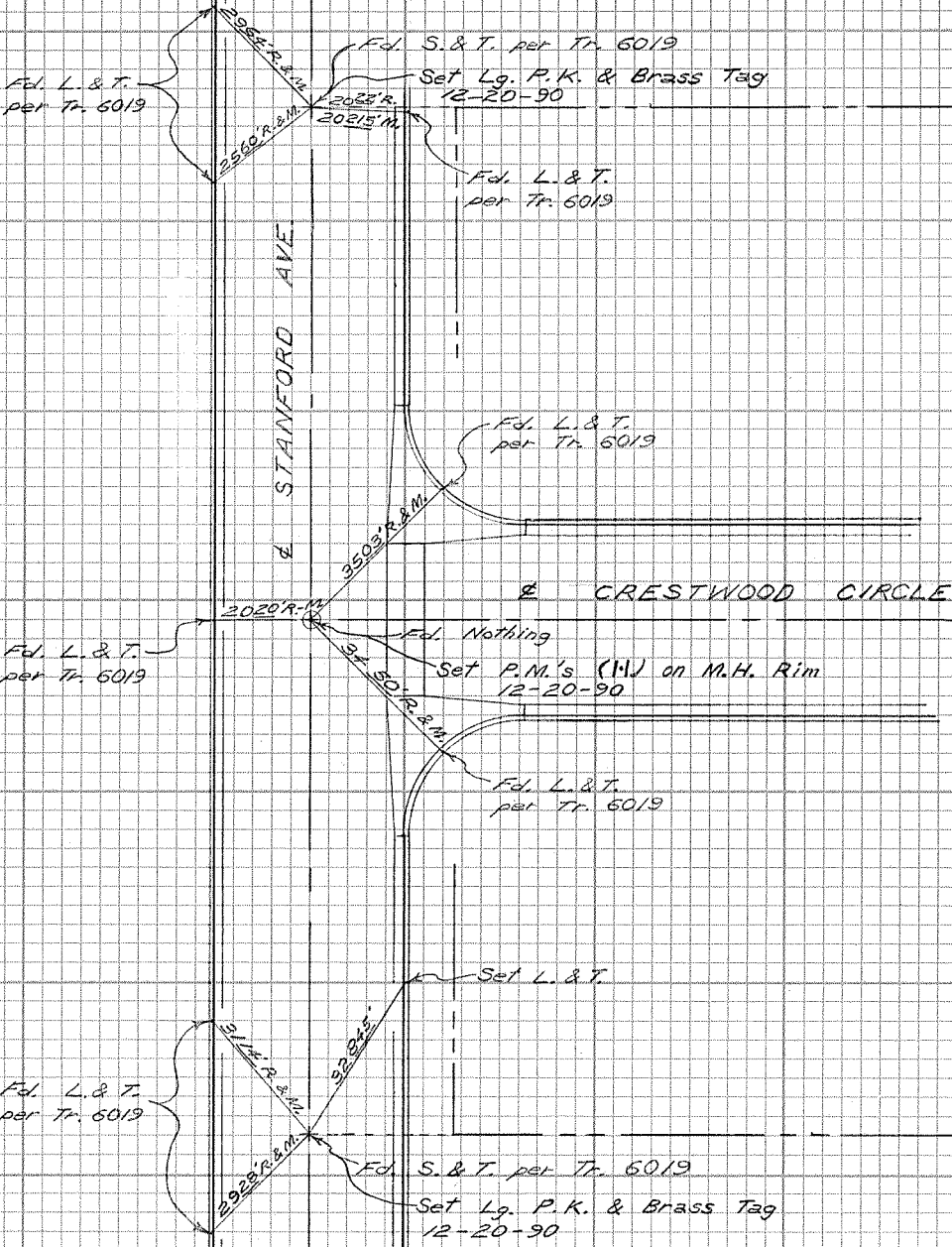



CITY OF GARDEN GROVE, CALIFORNIA

SURVEY OF Stanford Ave. & Crestwood Cir. T B NO. 7 PAGE 71

SURVEY BY Prickett & Party TRACT NO. 6019

DATE April 9, 1987



SURVEYORS' SERVICE COMPANY, STA MESA - STOCK NO. 471

DO NOT EXTEND NOTES THIS SIDE OF LINE

CITY OF GARDEN GROVE, CALIFORNIA

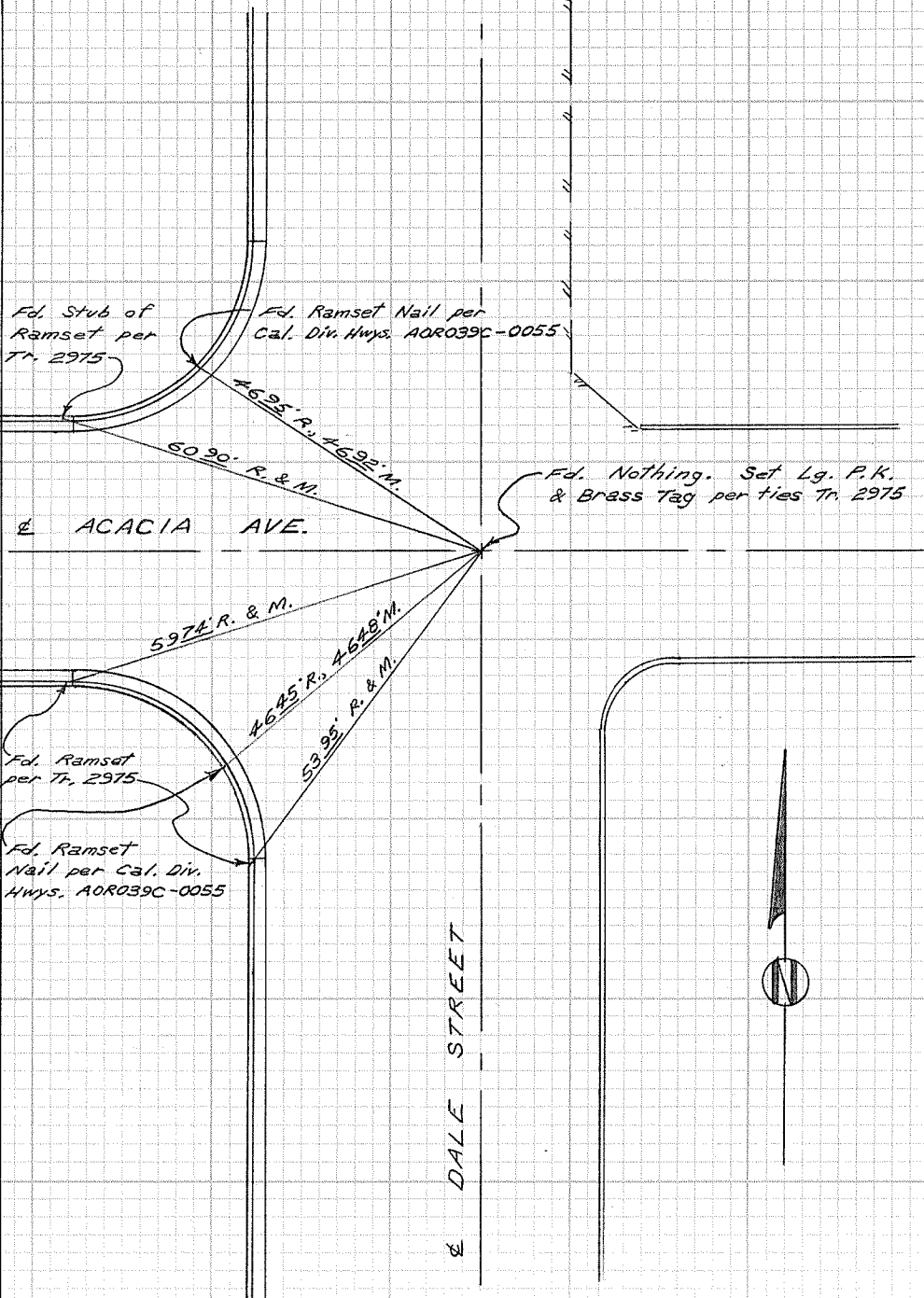
SURVEY OF Dale St. & Acacia Ave. T B NO. 7 PAGE 72

SURVEY BY Prickett & Party TRACT NO. 2975

DATE April 8, 1987

SURVEYORS SERVICE COMPANY, SANTA MESA - STOCK NO. 411

DO NOT EXTEND NOTES THIS SIDE OF LINE



CITY OF GARDEN GROVE, CALIFORNIA

SURVEY OF Dale St. & Stanford Ave.

T B NO. 7 PAGE 79

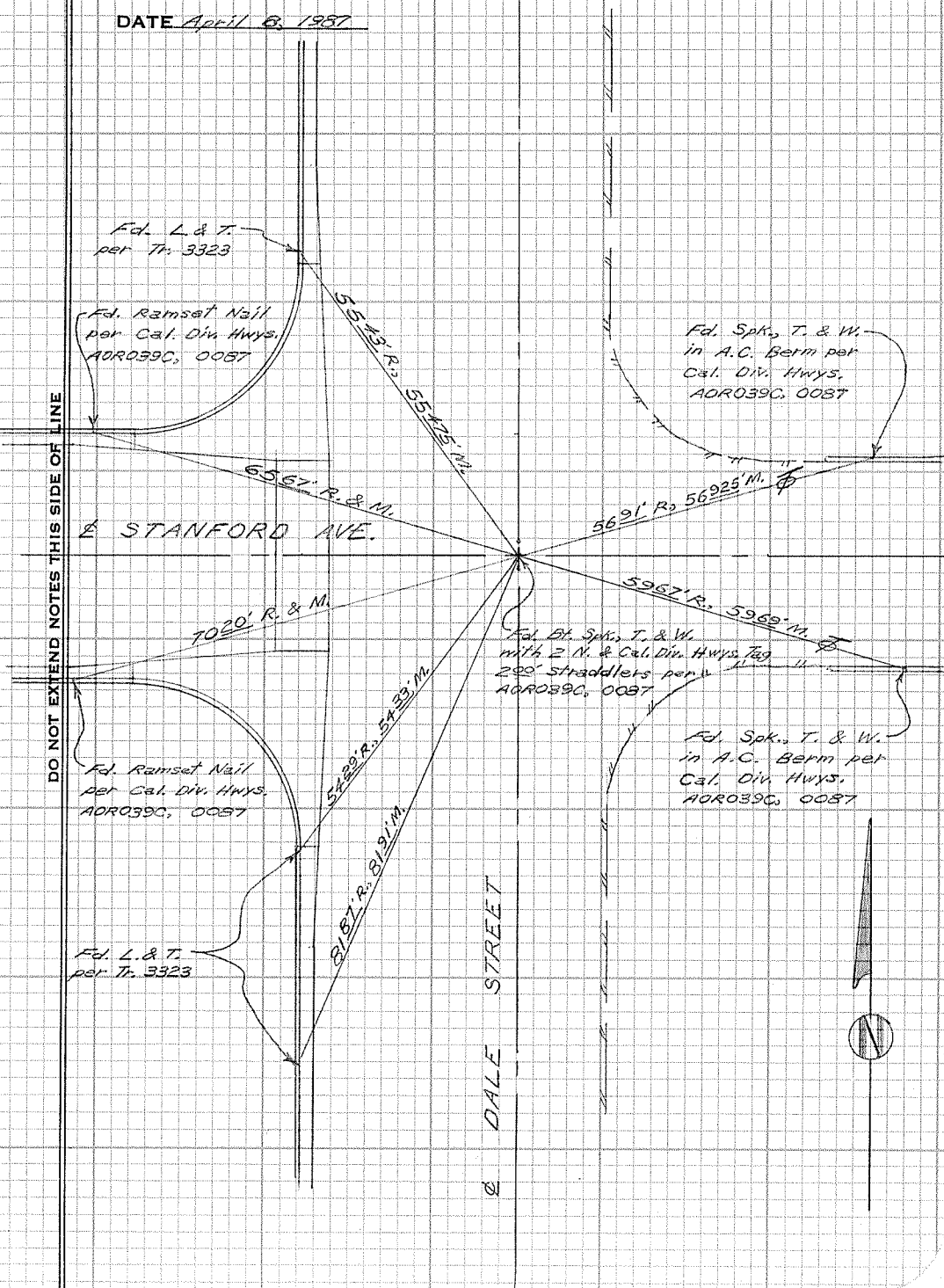
SURVEY BY Prickett & Party

TRACT NO. 3323

DATE April 6, 1967

SURVEYORS SERVICE COMPANY, STA MESA - STOCK NO. 411

DO NOT EXTEND NOTES THIS SIDE OF LINE

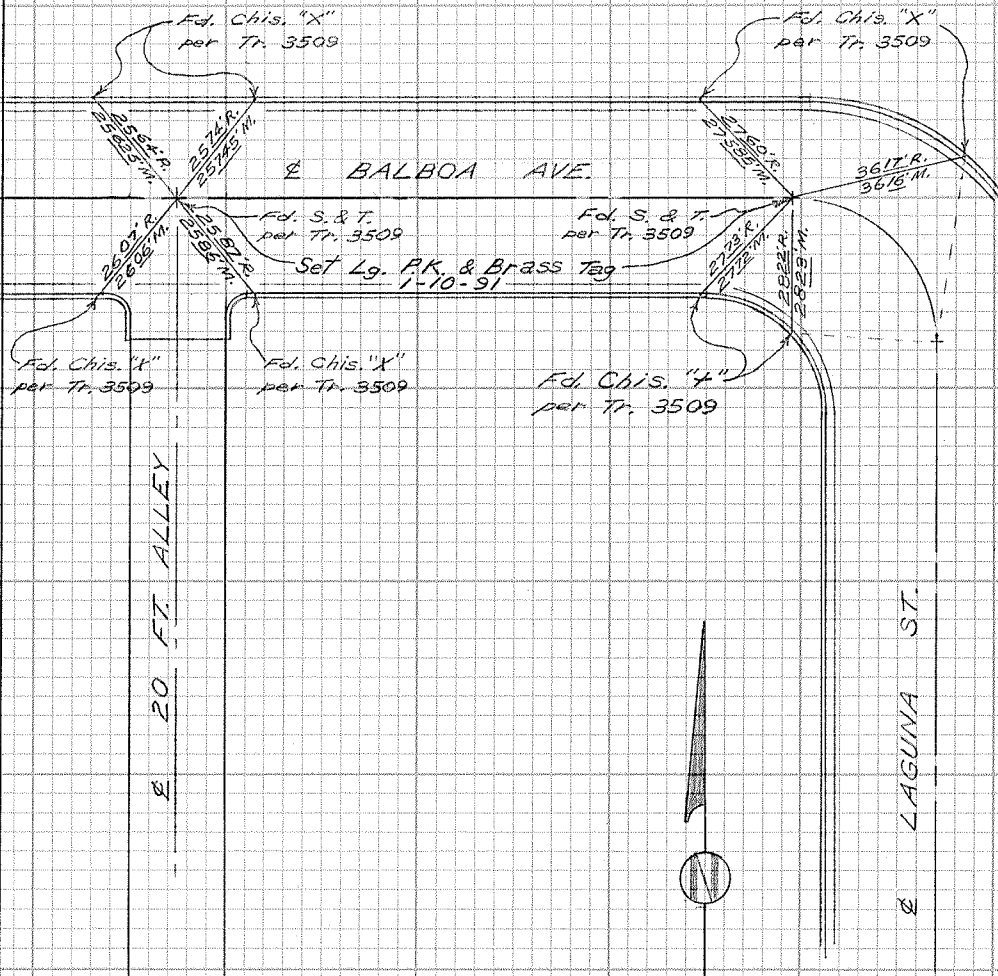


CITY OF GARDEN GROVE, CALIFORNIA

SURVEY OF *Balboa Ave. & Laguna St.* T B NO. *7* PAGE *74*
SURVEY BY *Prickett & Parry* TRACT NO. *3509*
DATE *April 8, 1987*

SURVEYORS SERVICE COMPANY, STA MESA - STOCK NO. 411

DO NOT EXTEND NOTES THIS SIDE OF LINE



CITY OF GARDEN GROVE, CALIFORNIA

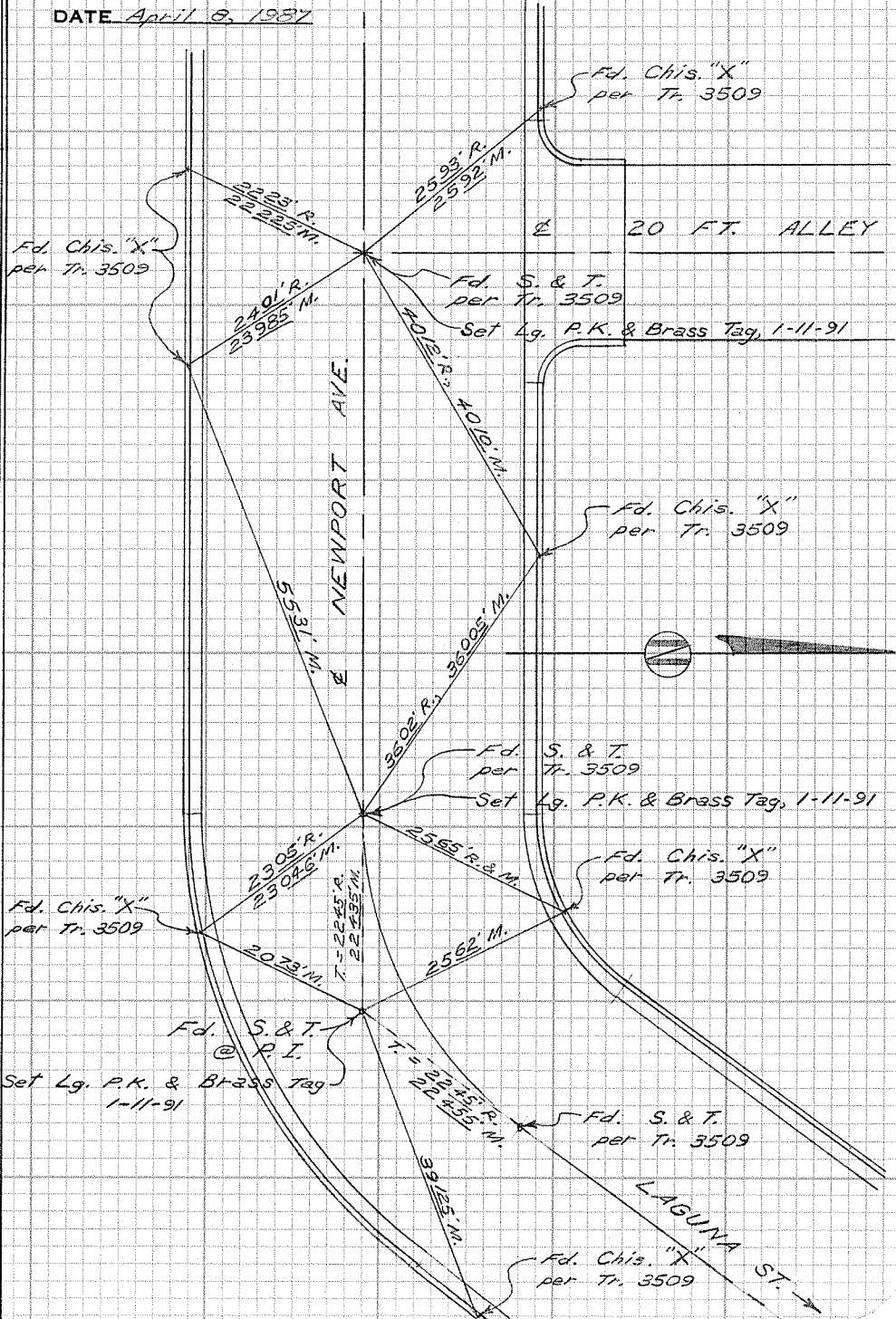
SURVEY OF *Newport Ave. & Laguna St.* T B NO. 7 PAGE 75

SURVEY BY *Prickett & Party* TRACT NO. 3509

DATE *April 8, 1987*

SURVEYORS SERVICE COMPANY, STA MESA - STOCK NO. 411

DO NOT EXTEND NOTES THIS SIDE OF LINE



CITY OF GARDEN GROVE, CALIFORNIA

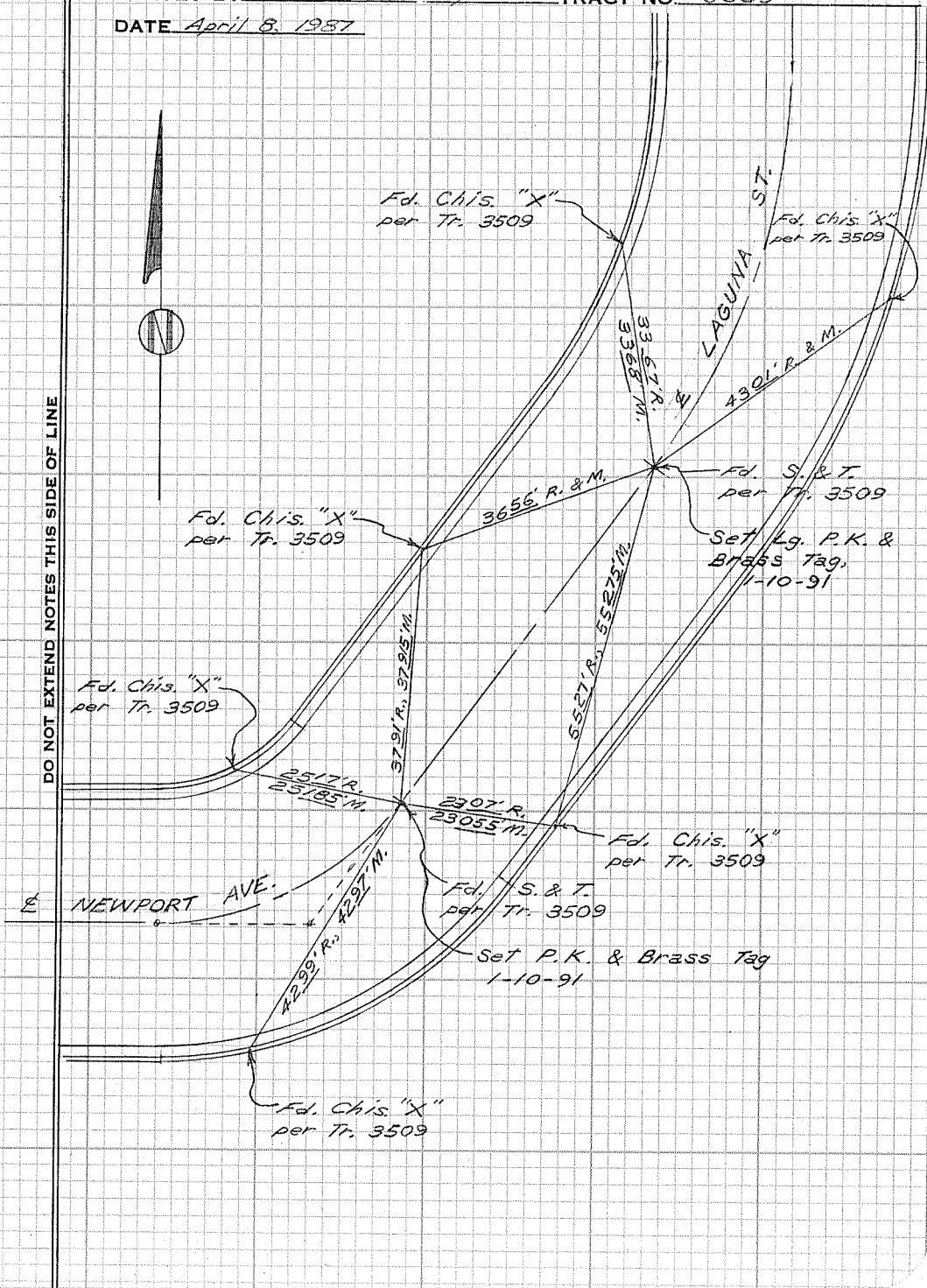
SURVEY OF *Newport Ave. & Laguna St.* T B NO. *7* PAGE *76*

SURVEY BY *Prickett & Party* TRACT NO. *3509*

DATE *April 8, 1987*

SURVEYORS SERVICE COMPANY, STA MESA - STOCK NO. 411

DO NOT EXTEND NOTES THIS SIDE OF LINE



CITY OF GARDEN GROVE, CALIFORNIA

SURVEY OF Chaparral Dr. S. of Aspenwood T B NO. 7 PAGE 77

SURVEY BY Prickett & Party TRACT NO. 2376

DATE April 9, 1987

ASPENWOOD LANE

SURVEYORS SERVICE COMPANY, STA MESA - STOCK NO. 411

DO NOT EXTEND NOTES THIS SIDE OF LINE

Fd. G.G. L. & T.
per City T.B. 5, P. 57

Fd. Chis. —†

5176'

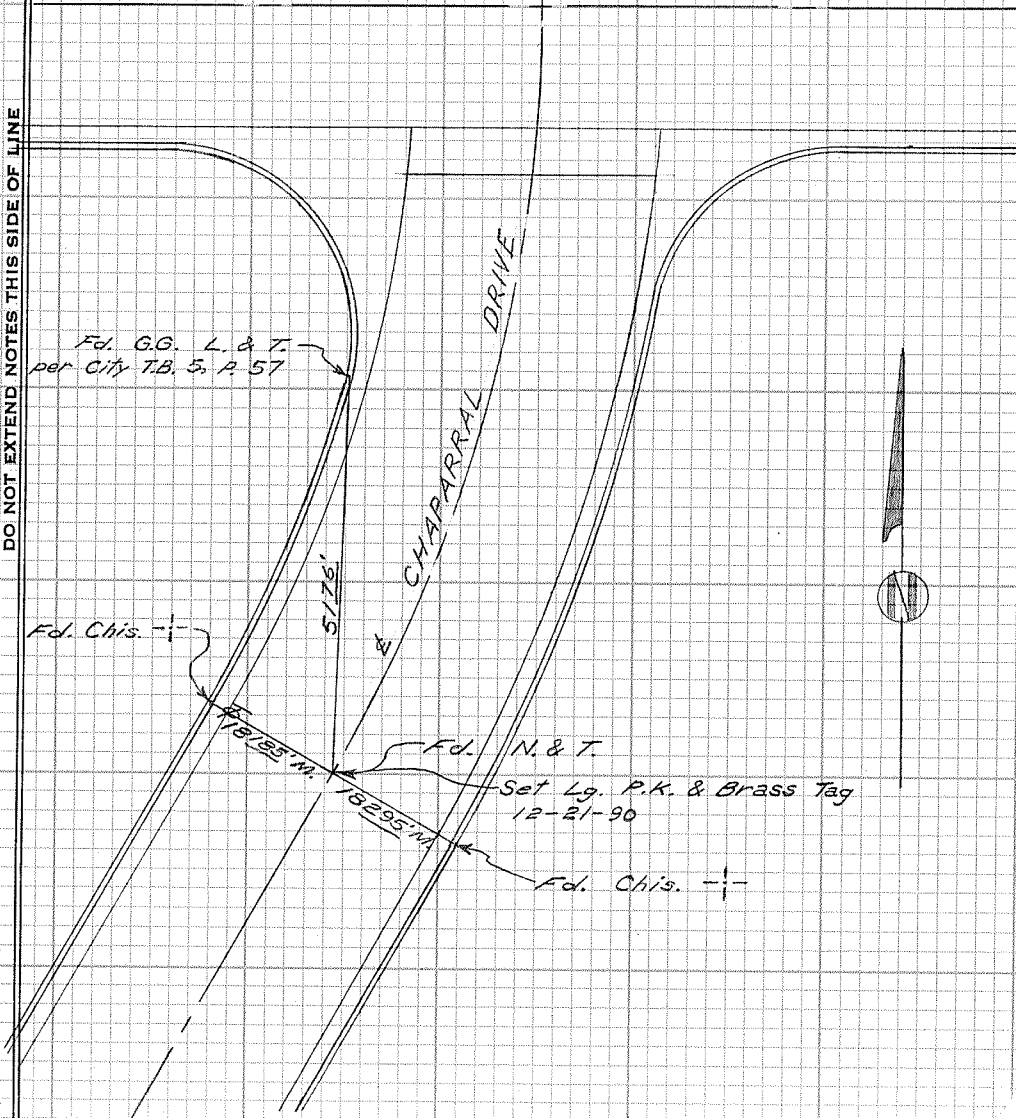
E CHAPARRAL DRIVE

Fd. N. & T.

Set Lg. P.K. & Brass Tag
12-21-90

Fd. Chis. —†

18195' M.
18295' M.



CITY OF GARDEN GROVE, CALIFORNIA

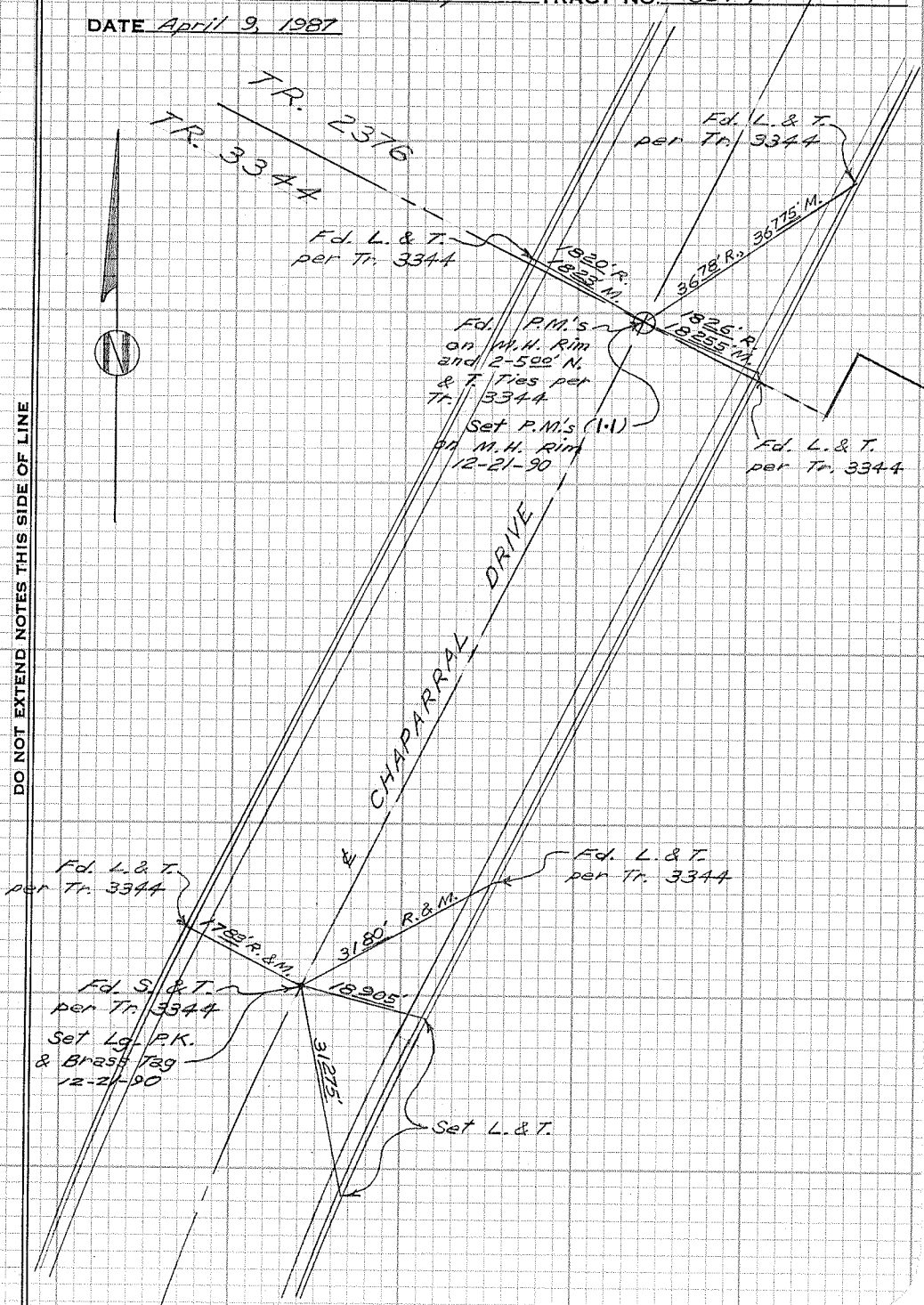
SURVEY OF Chaparral Dr. S. of Aspenwood T B NO. 7 PAGE 78

SURVEY BY Brickett & Party TRACT NO. 3344

DATE April 9, 1987

SURVEYORS SERVICE COMPANY, STA MESA - STOCK NO. 411

DO NOT EXTEND NOTES THIS SIDE OF LINE



CITY OF GARDEN GROVE, CALIFORNIA


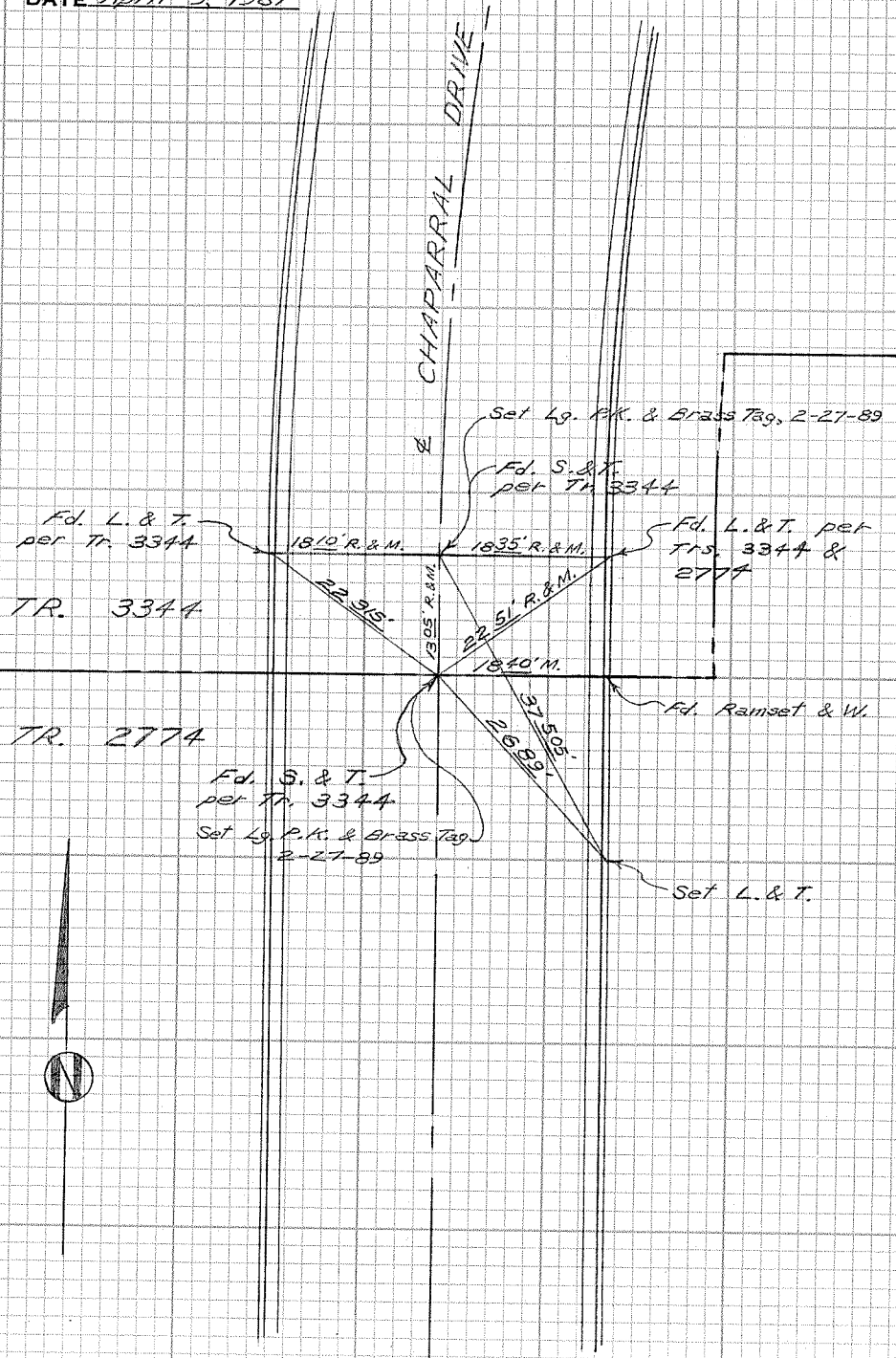
SURVEY OF Chaparral Dr. S. of Aspenwood T B NO. 7 PAGE 79

SURVEY BY Prickett & Party TRACT NO. 3344 & 2774

DATE April 3, 1987

SURVEYORS' SERVICE COMPANY, SANTA MESA - STOCK NO. 411

DO NOT EXTEND NOTES THIS SIDE OF LINE




CITY OF GARDEN GROVE, CALIFORNIA

SURVEY OF *Bordeaux St. cul-de-sac* T B NO. *7* PAGE *80*

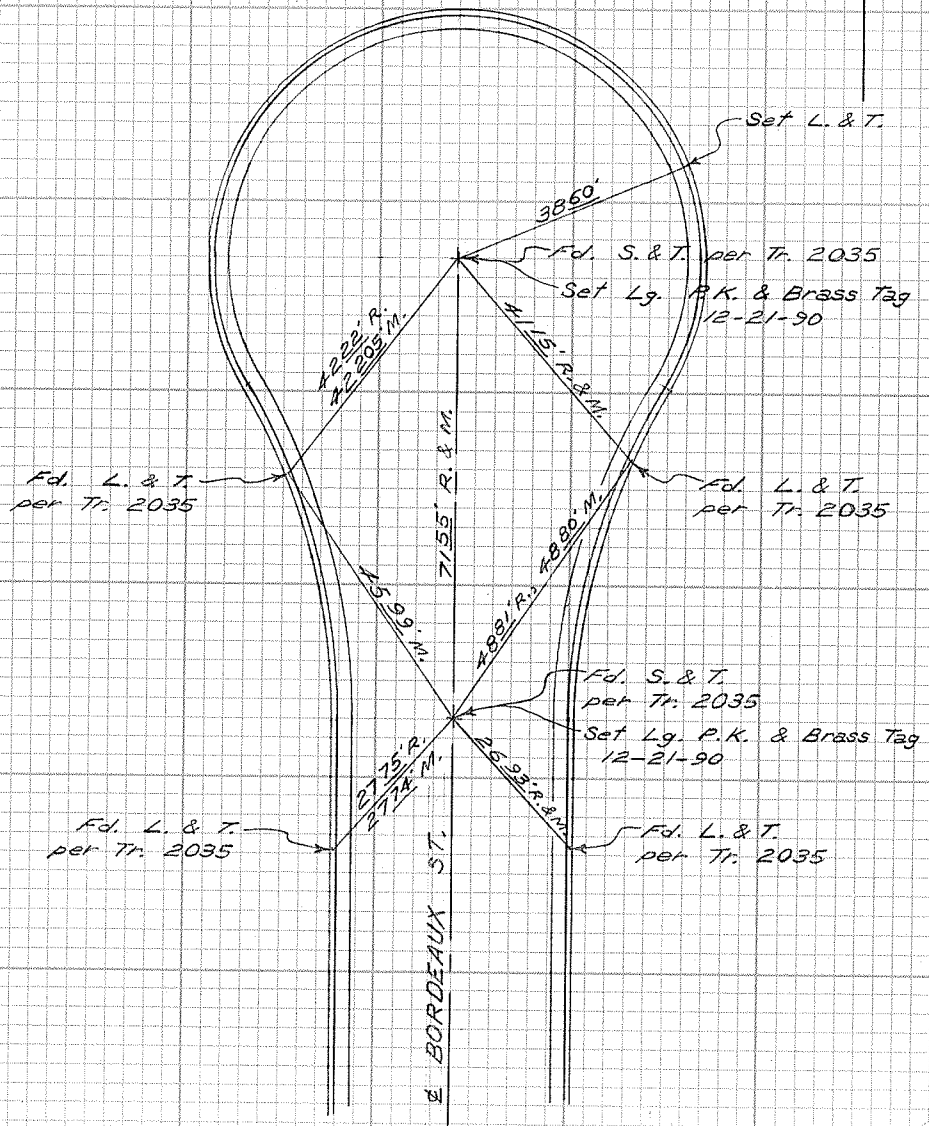
SURVEY BY *Prickett & Party* TRACT NO. *2035*

DATE *April 10, 1987*



SURVEYORS SERVICE COMPANY, STA MESA - STOCK NO. 411

DO NOT EXTEND NOTES THIS SIDE OF LINE



CITY OF GARDEN GROVE, CALIFORNIA

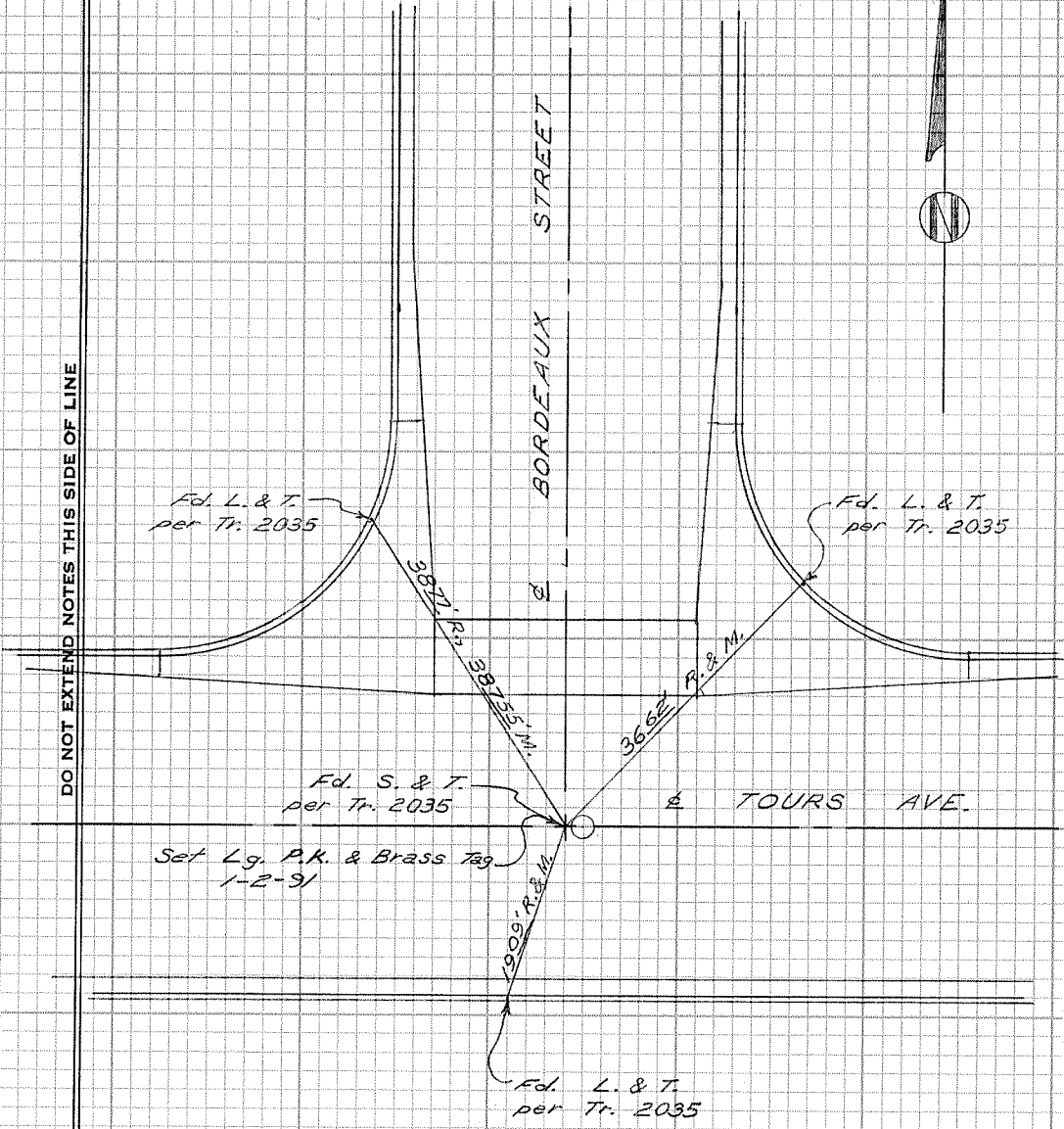

SURVEY OF *Tours Ave. & Bordeaux St.* T B NO. 7 PAGE 81

SURVEY BY *Prickett & Party* TRACT NO. 2035

DATE *April 10, 1987*

SURVEYORS SERVICE COMPANY, STA MESA - STOCK NO. 411

DO NOT EXTEND NOTES THIS SIDE OF LINE



CITY OF GARDEN GROVE, CALIFORNIA

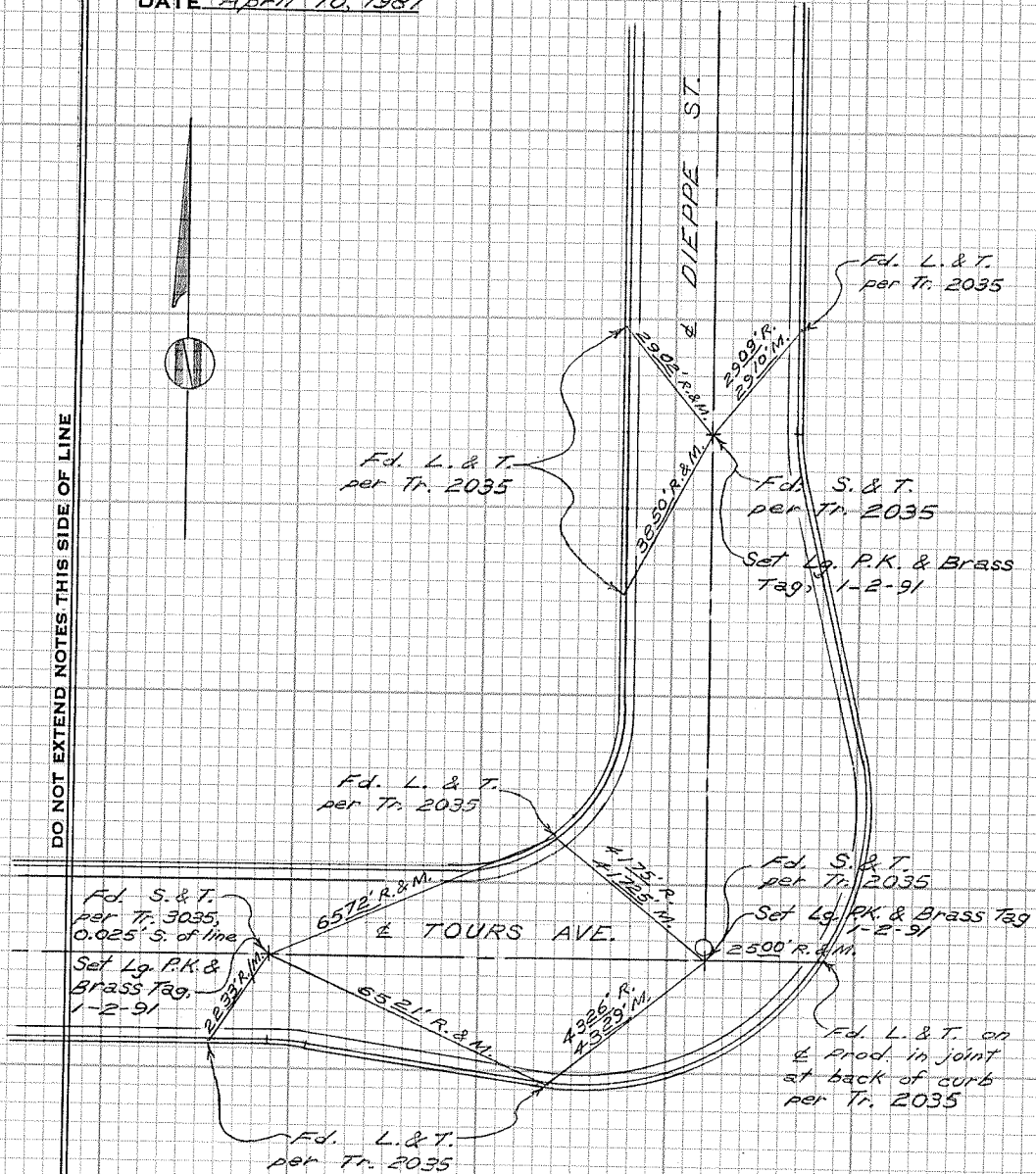

SURVEY OF Tours Ave. & Dieppe St. T B NO. 7 PAGE 82

SURVEY BY Prickett & Party TRACT NO. 2035

DATE April 10, 1987

SURVEYORS SERVICE COMPANY, SANTA MESA - STOCK NO. 411

DO NOT EXTEND NOTES THIS SIDE OF LINE



CITY OF GARDEN GROVE, CALIFORNIA

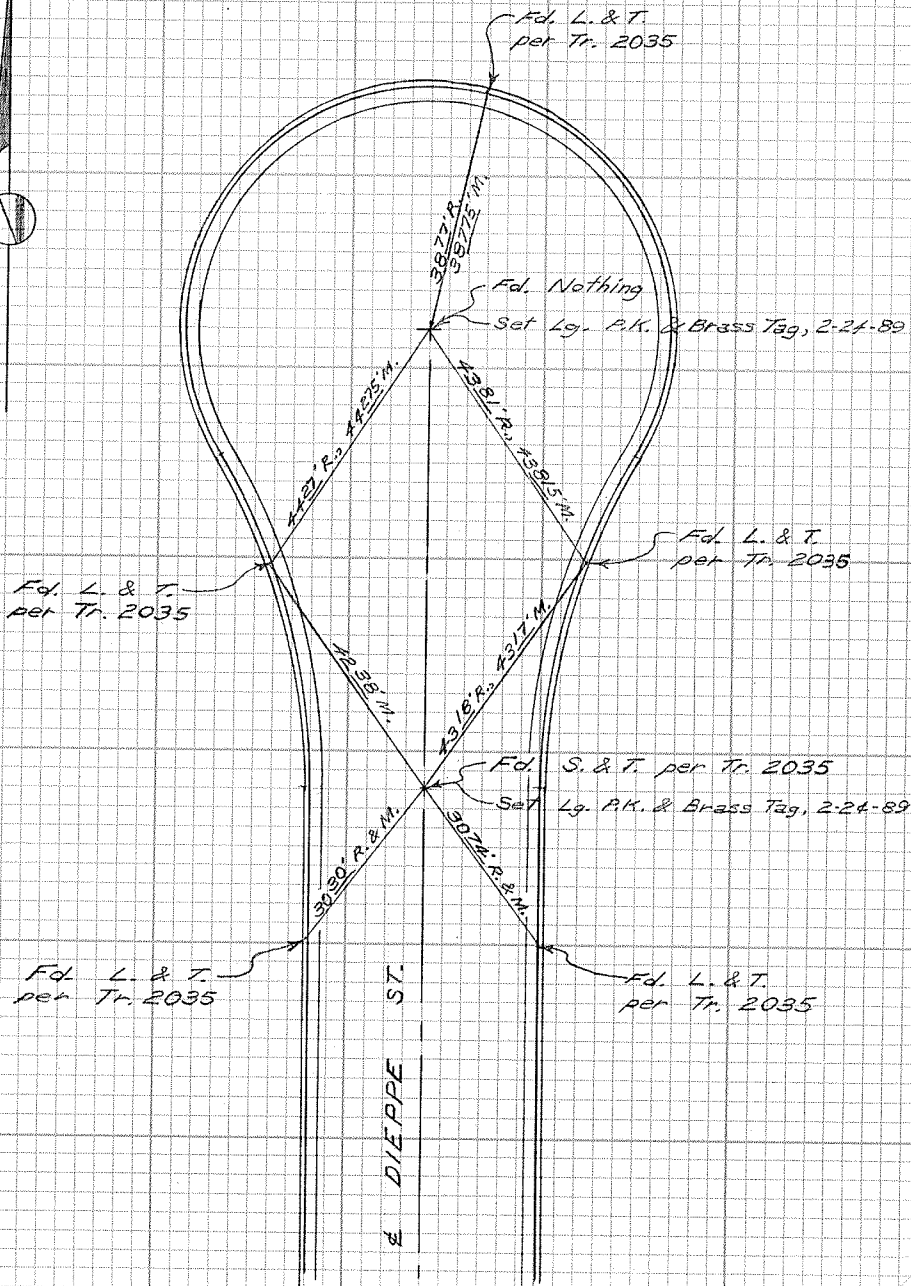
SURVEY OF *Dieppe St. cul-de-sac* T B NO. 7 PAGE 83

SURVEY BY *Prickett & Party* TRACT NO. 2035

DATE *April 10, 1987*

SURVEYORS SERVICE COMPANY, STA MESA - STOCK NO. 411

DO NOT EXTEND NOTES THIS SIDE OF LINE



CITY OF GARDEN GROVE, CALIFORNIA

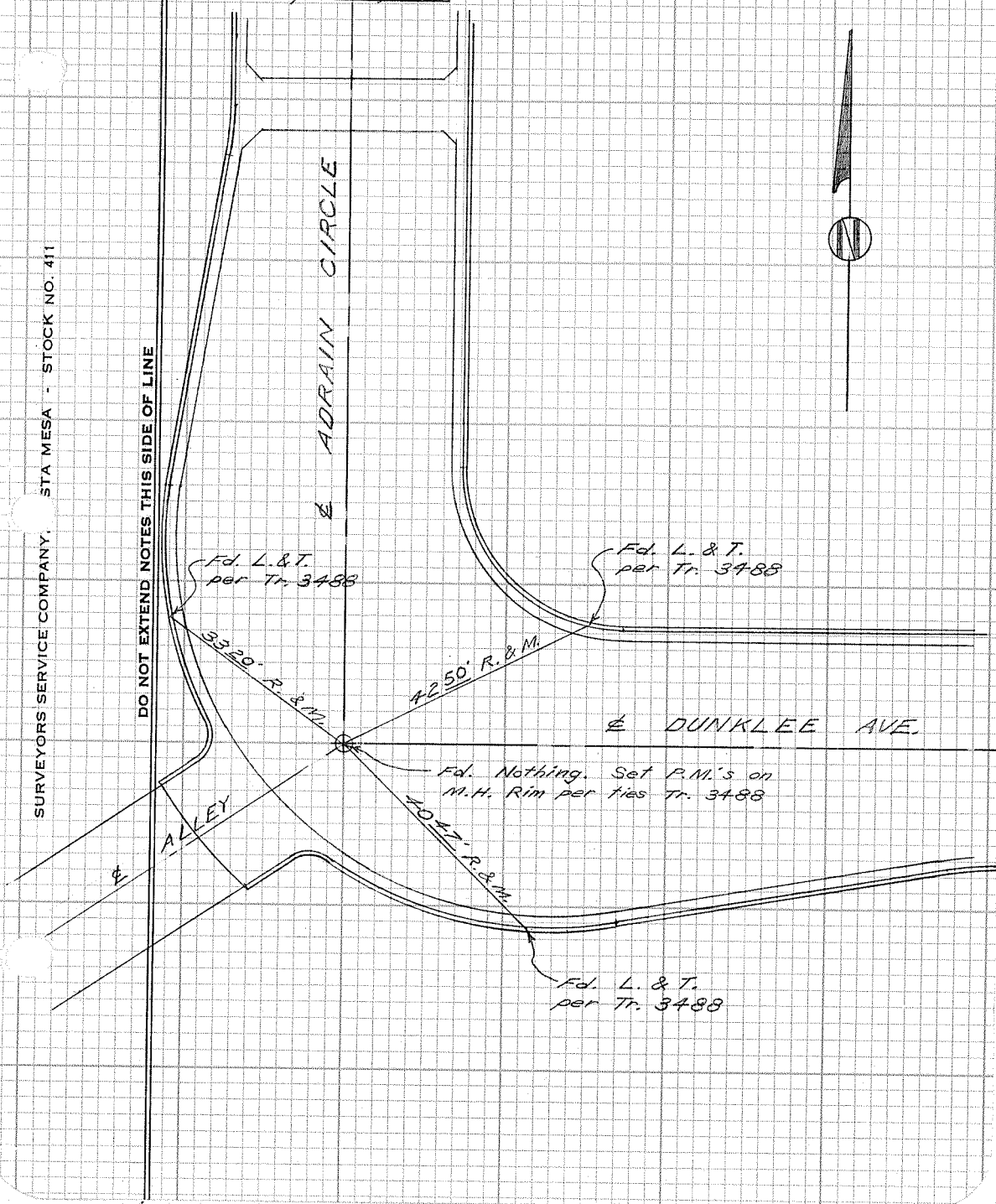
SURVEY OF Adrian Circle & Dunklee Ave. T B NO. 7 PAGE 84

SURVEY BY Prickett & Party TRACT NO. 3488

DATE April 13, 1987

SURVEYORS SERVICE COMPANY, STA MESA - STOCK NO. 411

DO NOT EXTEND NOTES THIS SIDE OF LINE



CITY OF GARDEN GROVE, CALIFORNIA

Dunklee Ave. SW'ly. of

SURVEY OF Arletta Circle

T B NO. 7 PAGE 85

SURVEY BY Prickett & Party

TRACT NO. 3488 & 5984

DATE April 13, 1987

TRACT

Fd. L. & T.
per Tr. 5984

Fd. L. & T. per
Cal. Div. of Hwys.
AOR022C, 0026

Fd. S. & T. per Tr. 5984

Fd. L. & T.
per Tr. 5984

TRACT

NOTE:

Ties per Tr. 3488
produce a point
0.33' N. of this S.&T.

Fd. L. & T.
per Tr. 3488

Fd. L. & T. per Tr. 5984

5984

Fd. L. & T. per Cal. Div.
of Hwys. AOR022C, 0026

Fd. Rd. Hd. S. & W. per Cal. Div.
of Hwys. AOR022C, 0026

Set Lg. P.K. & Brass Tag
1-25-91

Fd. L. & T. per
Tr. 5984

3488

Fd. L. & T. per
Tr. 3488

Fd. S. & W. per
Cal. Div. of Hwys.
AOR022C, 0026

Set Lg. P.K. &
Brass Tag, 1-25-91

Set L. & T.

Set L. & T.

Fd. Large Mail

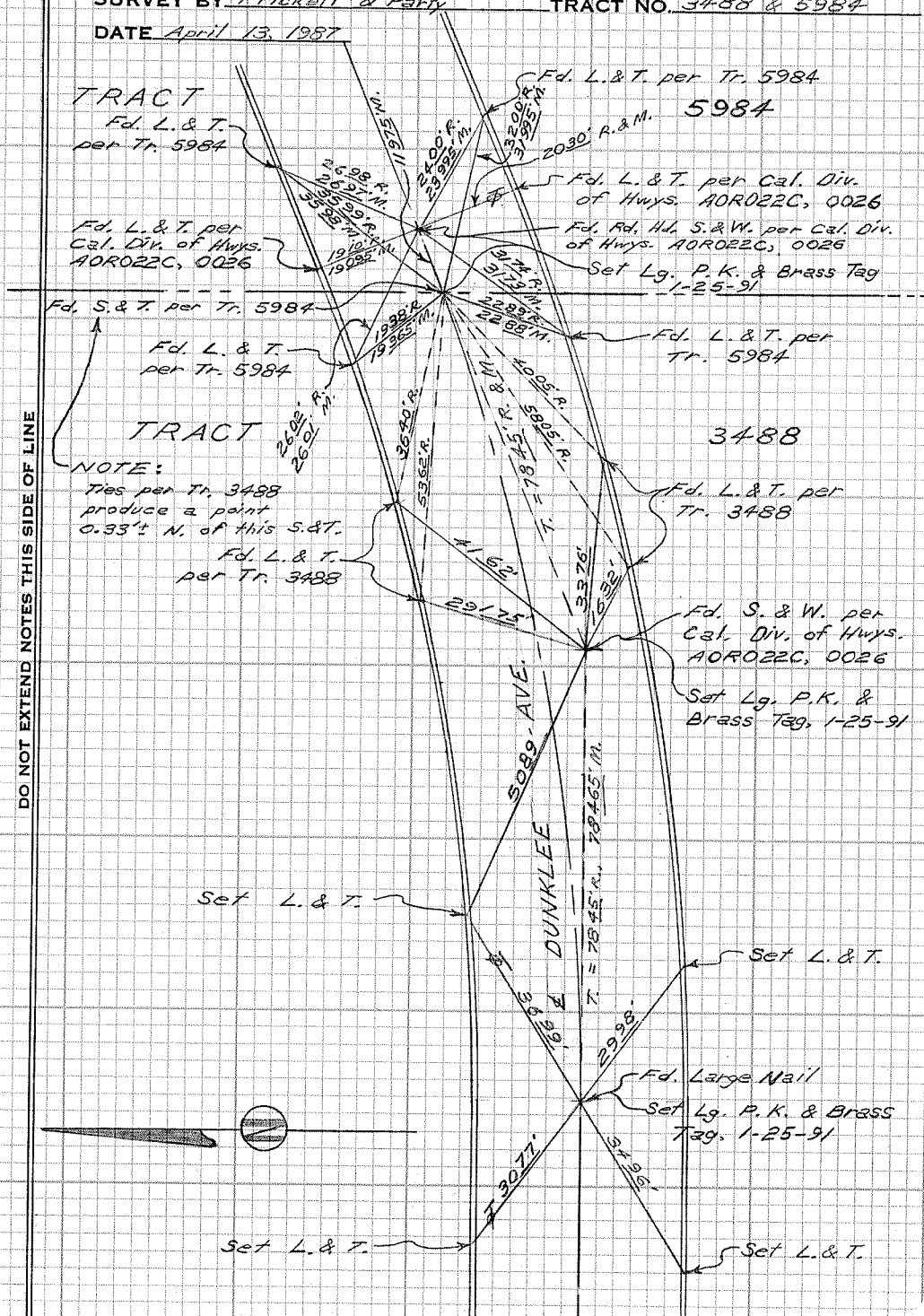
Set Lg. P.K. & Brass
Tag, 1-25-91

Set L. & T.

Set L. & T.

SURVEYORS SERVICE COMPANY, STA MESA - STOCK NO. 411

DO NOT EXTEND NOTES THIS SIDE OF LINE



CITY OF GARDEN GROVE, CALIFORNIA

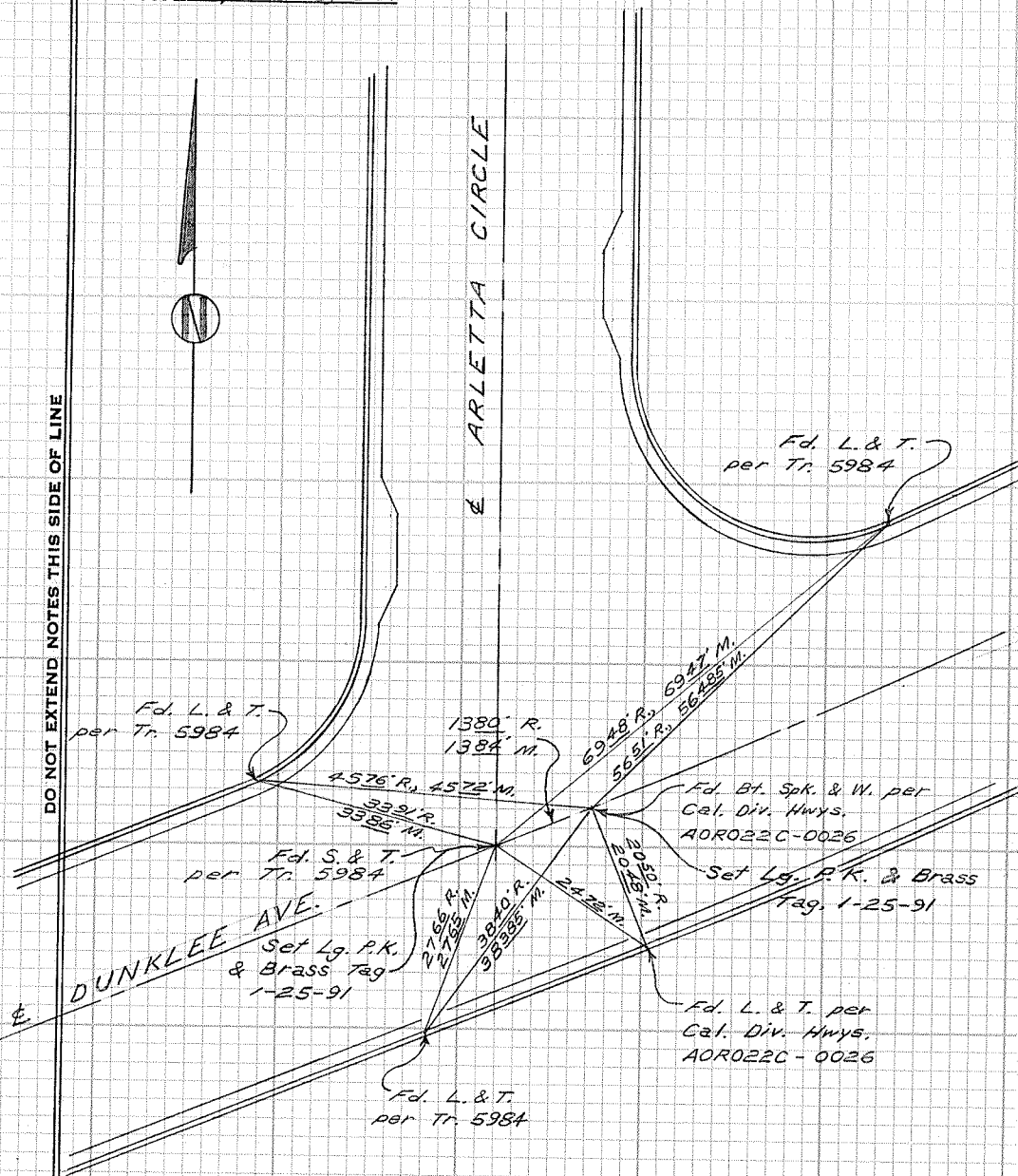
SURVEY OF Dunklee Ave. & Arletta Cir. T B NO. 7 PAGE 86

SURVEY BY Prickett & Party TRACT NO. 5984

DATE April 13, 1987

SURVEYORS SERVICE COMPANY STA MESA - STOCK NO. 411

DO NOT EXTEND NOTES THIS SIDE OF LINE



CITY OF GARDEN GROVE, CALIFORNIA

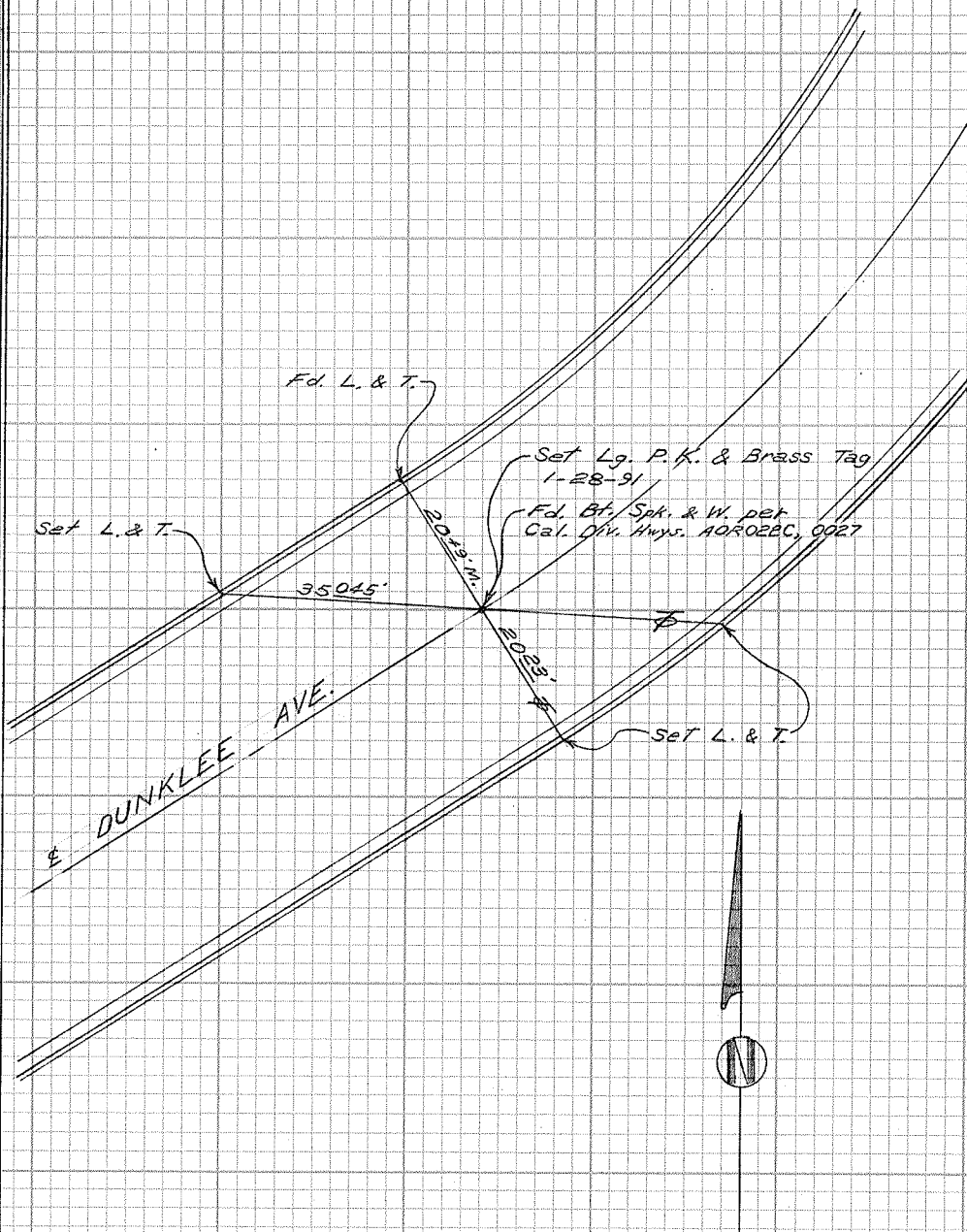
SURVEY OF B.C. on Dunklee Ave.
South of Spinnaker St. T B NO. 7 PAGE 88

SURVEY BY Prickett & Party TRACT NO. _____

DATE July 4, 1987

SURVEYORS SERVICE COMPANY, STA MESA - STOCK NO. 411

DO NOT EXTEND NOTES THIS SIDE OF LINE



CITY OF GARDEN GROVE, CALIFORNIA

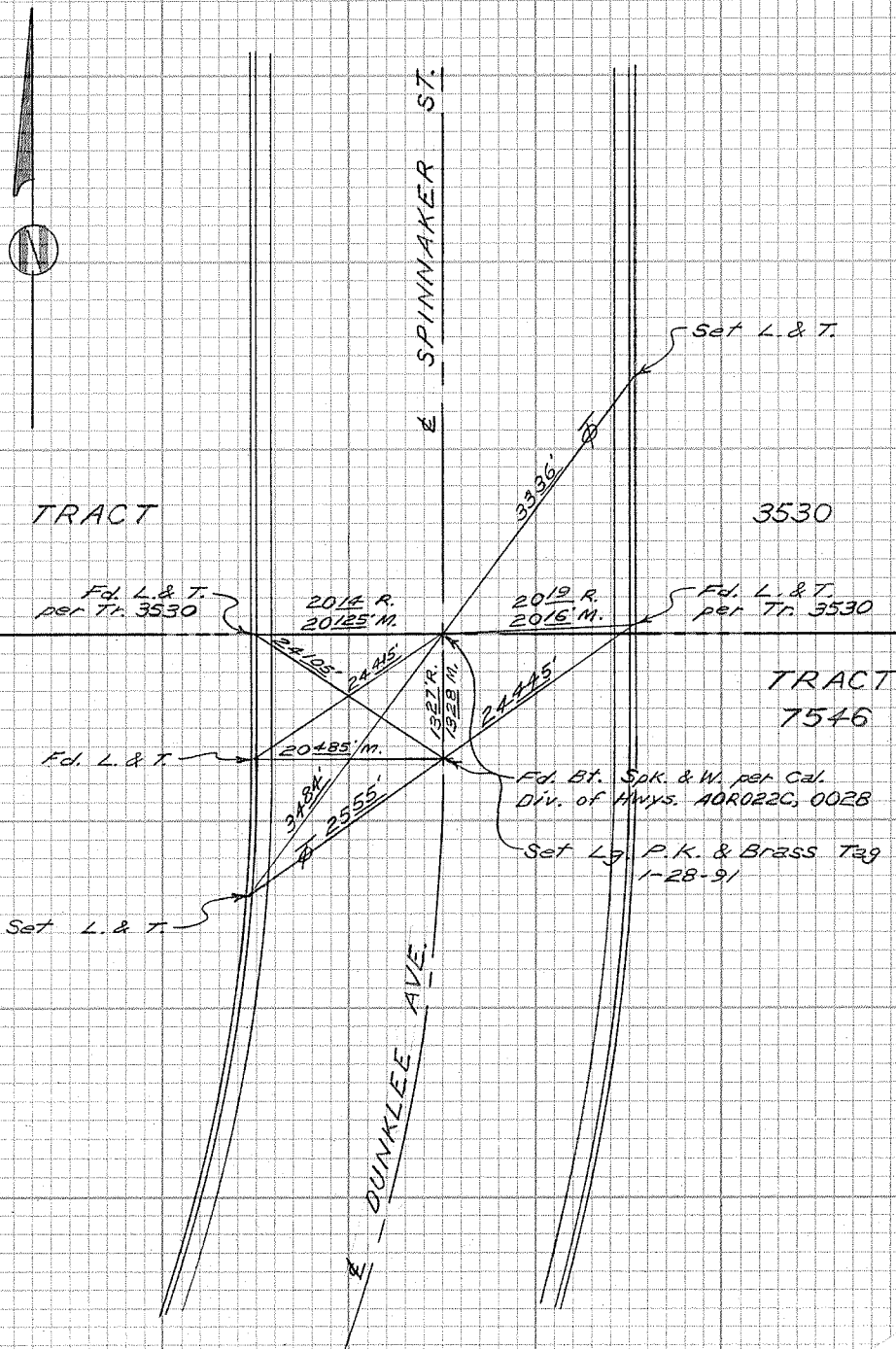
SURVEY OF *Dunklee Ave. & Spinnaker St.* T B NO. *7* PAGE *89*

SURVEY BY *Prickett & Party* TRACT NO. *3530*

DATE *July 1, 1987*

SURVEYORS SERVICE COMPANY STA MESA - STOCK NO. 411

DO NOT EXTEND NOTES THIS SIDE OF LINE



CITY OF GARDEN GROVE, CALIFORNIA

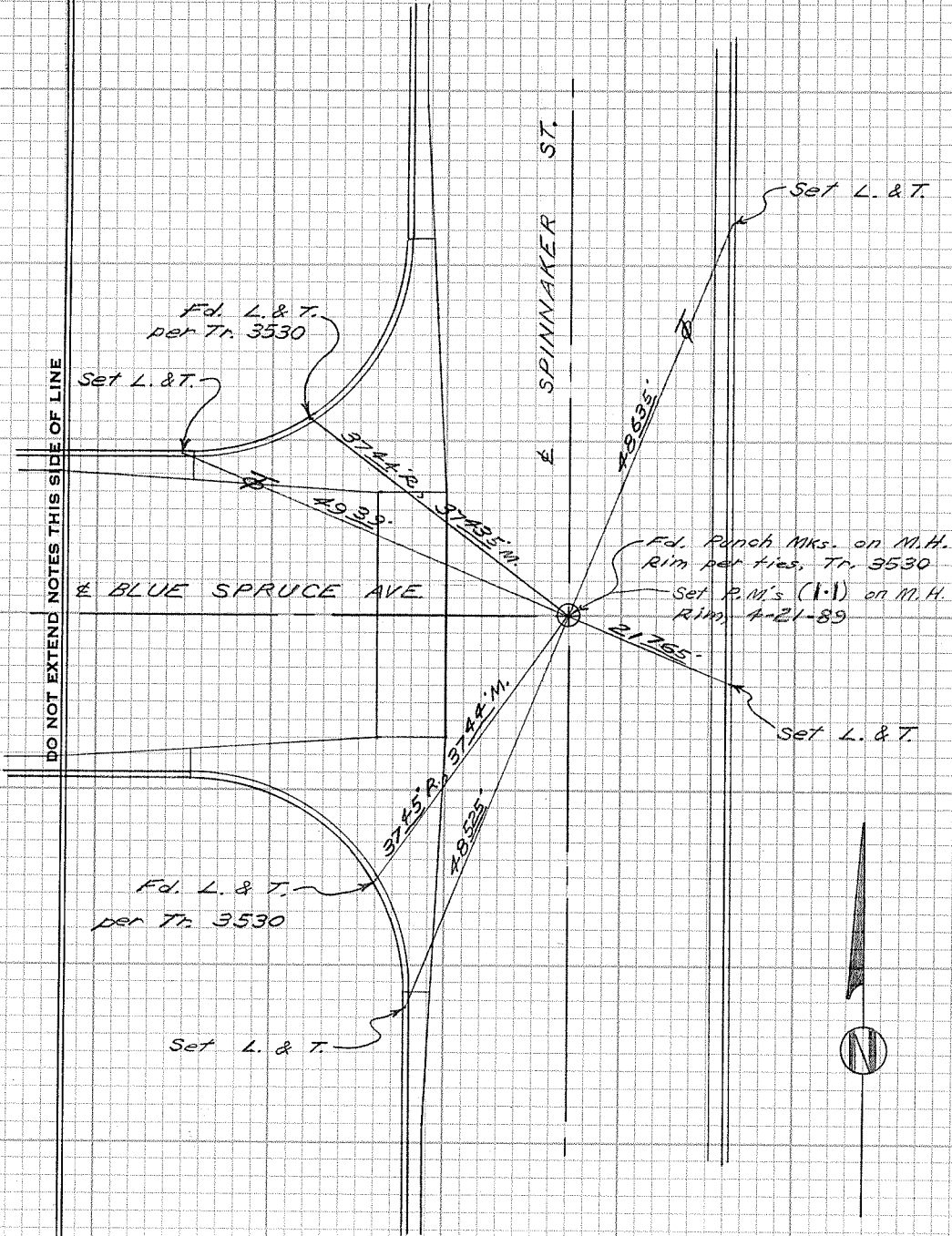
SURVEY OF Blue Spruce Ave. & Spinnaker St. T B NO. 7 PAGE 90

SURVEY BY Prickett & Party TRACT NO. 3530

DATE July 2, 1987

SURVEYORS SERVICE COMPANY, STA MESA - STOCK NO. 411

DO NOT EXTEND NOTES THIS SIDE OF LINE



CITY OF GARDEN GROVE, CALIFORNIA

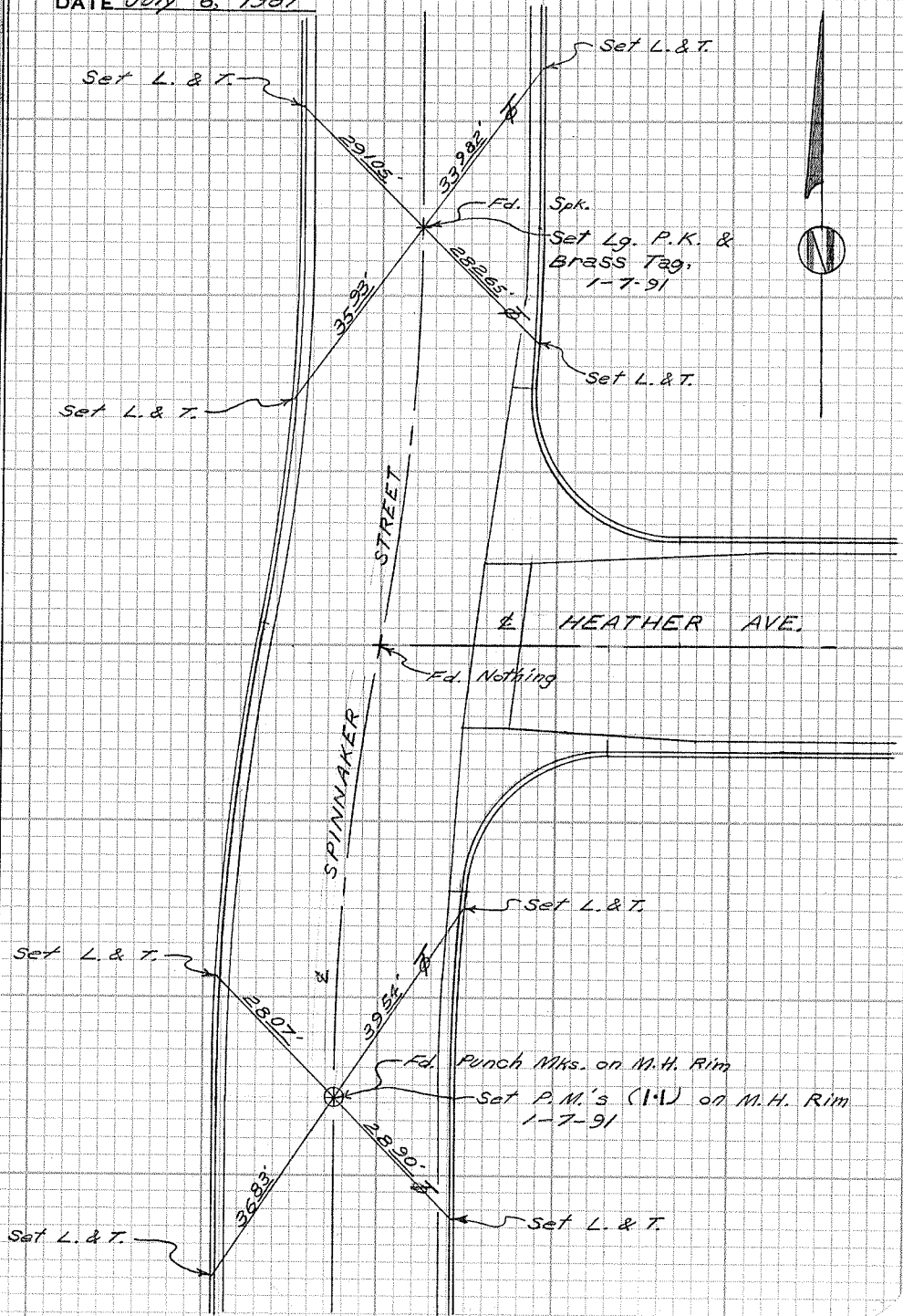
SURVEY OF *Heather Ave. & Spinnaker St.* T B NO. 7 PAGE 91

SURVEY BY *Prickett & Party* TRACT NO. 3530

DATE *July 6, 1987*

SURVEYORS SERVICE COMPANY, STA MESA - STOCK NO. 411

DO NOT EXTEND NOTES THIS SIDE OF LINE



CITY OF GARDEN GROVE, CALIFORNIA

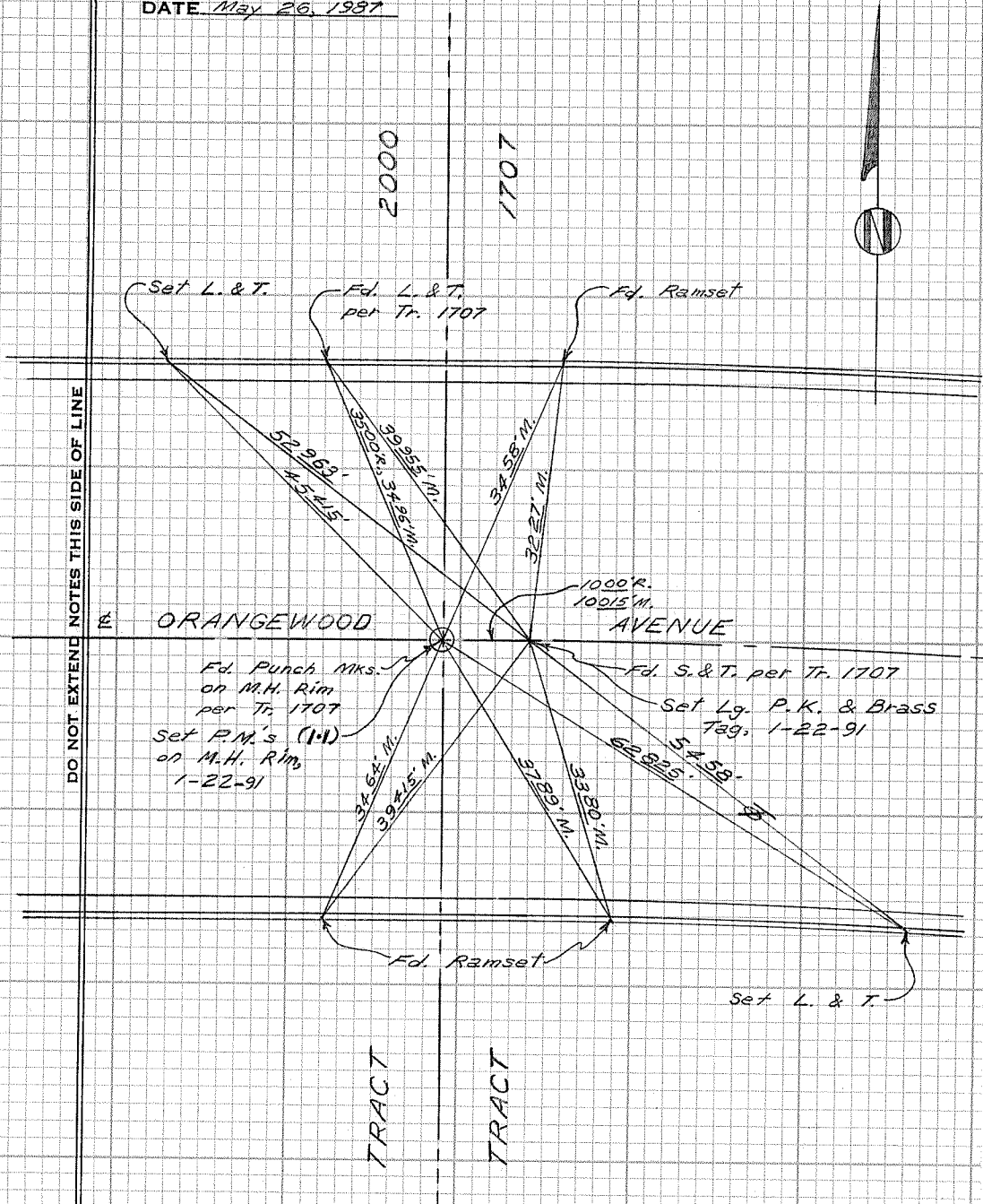

SURVEY OF Orangewood Ave. W. of Palmwood T B NO. 7 PAGE 92

SURVEY BY Pridgett & Party TRACT NO. 1707

DATE May 26, 1987

SURVEYORS SERVICE COMPANY, STA MESA - STOCK NO. 411

DO NOT EXTEND NOTES THIS SIDE OF LINE



CITY OF GARDEN GROVE, CALIFORNIA

SURVEY OF Orangewood Ave. & Tobie St. T B NO. 7 PAGE 93

SURVEY BY Prickett & Parly TRACT NO. 1707

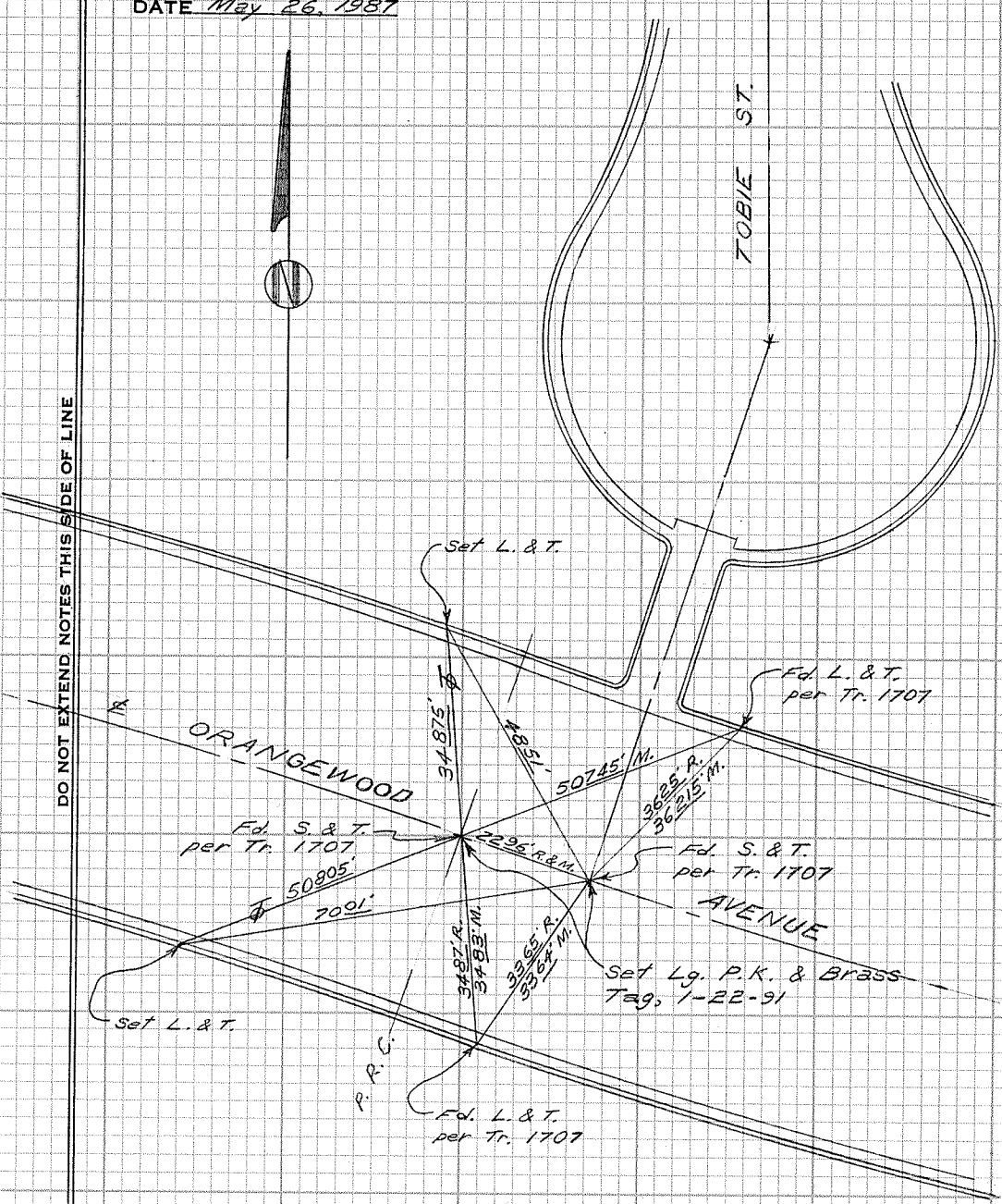
DATE May 26, 1987



TOBIE ST.

DO NOT EXTEND NOTES THIS SIDE OF LINE

SURVEYORS SERVICE COMPANY, STA MESA - STOCK NO. 411



ORANGEWOOD

AVENUE

Set L. & T.

Fd. L. & T.
per Tr. 1707

Fd. S. & T.
per Tr. 1707

Fd. S. & T.
per Tr. 1707

Set L. & T.

Set Lg. P.K. & Brass
Tag, 1-22-91

Fd. L. & T.
per Tr. 1707

P. R. C.

CITY OF GARDEN GROVE, CALIFORNIA

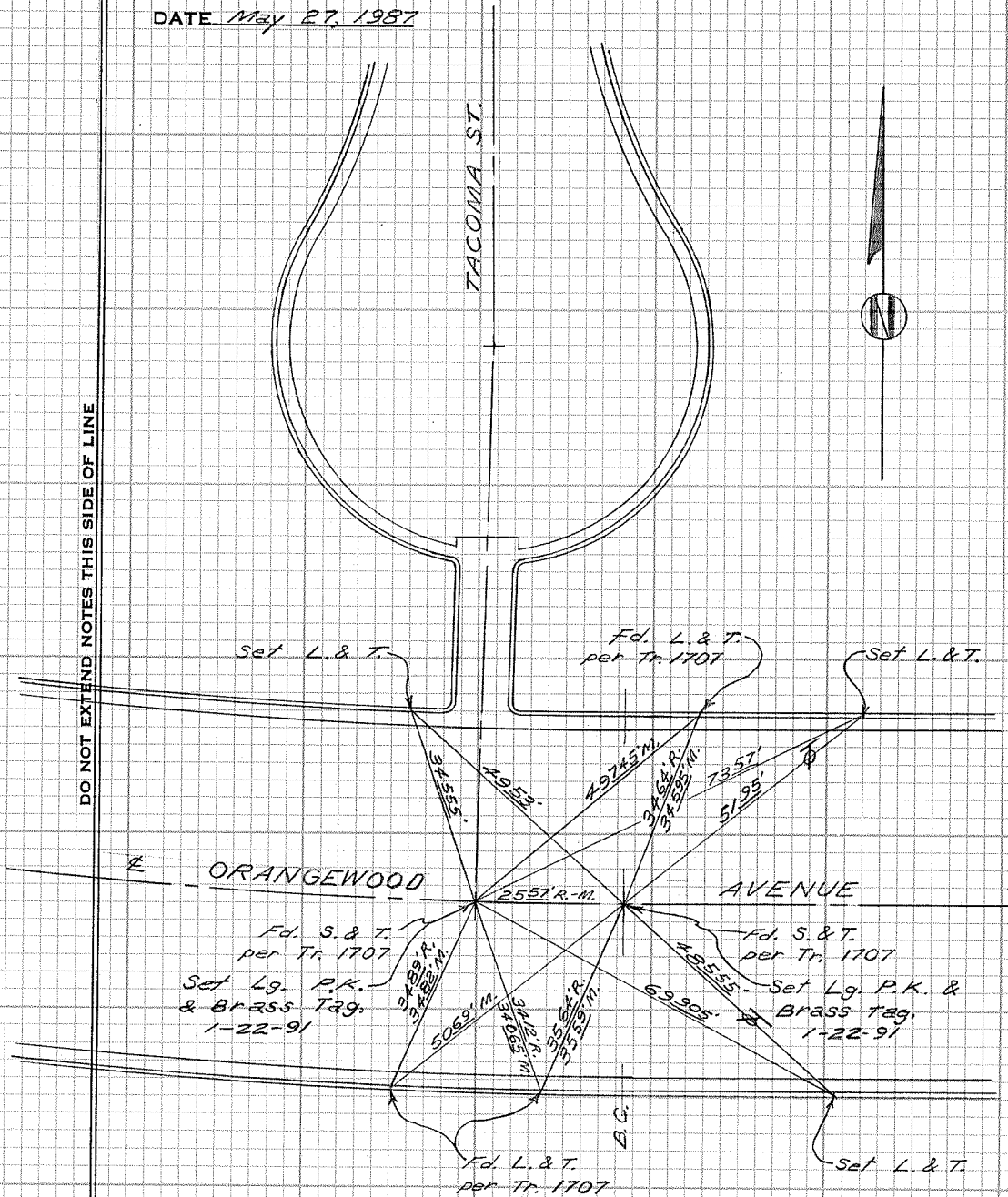
SURVEY OF *Orangewood Ave. & Tacoma St.* T B NO. 7 PAGE 94

SURVEY BY *Prickett & Party* TRACT NO. 1707

DATE *May 27, 1987*

SURVEYORS SERVICE COMPANY, STA MESA - STOCK NO. 411

DO NOT EXTEND NOTES THIS SIDE OF LINE

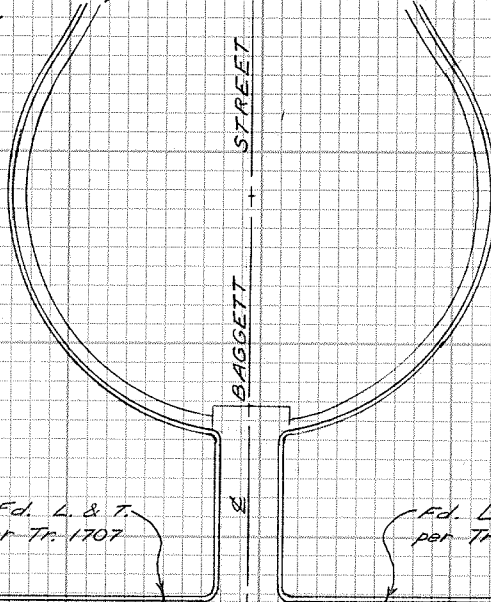


CITY OF GARDEN GROVE, CALIFORNIA

SURVEY OF *Orangewood Ave. & Baggett St.* T B NO. 7 PAGE 95

SURVEY BY *Prickett & Party* TRACT NO. 1707

DATE *May 27, 1987*



Fd. L. & T.
per Tr. 1707

Fd. L. & T.
per Tr. 1707

Set Lg. P.K.
& Brass Tag
1-22-91
Fd. S. & T.
per Tr. 1707

315' R.
315' M.
315' R.
315' M.

5705'
99 1/4' R. & M.

ORANGEWOOD

AVENUE

2500' R.
2500' M.

Fd. P.M.'s on M.H.
Rim per Tr. 1707

Set P.M.'s (1.1)
on M.H. Rim.
1-22-91

56295'
78865'

5530' R.
56265' M.
5814' R.
5814' M.

Set L. & T.

Fd. L. & T.
per Tr. 1707

BAGGETT ST.

DO NOT EXTEND NOTES THIS SIDE OF LINE

SURVEYORS SERVICE COMPANY, STA MESA - STOCK NO. 411


CITY OF GARDEN GROVE, CALIFORNIA

SURVEY OF Orangewood Ave. E. of Dolan St. T B NO. 7 PAGE 97

SURVEY BY Rickett & Party

TRACT NO. _____

DATE May 29, 1987



SURVEYORS SERVICE COMPANY, STA MESA - STOCK NO. 411

DO NOT EXTEND NOTES THIS SIDE OF LINE

Set L. & T.

Set L. & T.

44' 56.5"

61' 25.5"

ORANGEWOOD AVE.

61' 33"

52' 09.11"

44' 56.5"

Fd. G.G. Type "A" Std.
Survey Mon. per street
const. Plan A-740.3

Set L. & T.

Fd. Chis. "4"

Set L. & T.


CITY OF GARDEN GROVE, CALIFORNIA

SURVEY OF Orangewood Ave. W. of Varna St. T B NO. 7 PAGE 98

SURVEY BY Prickett & Party

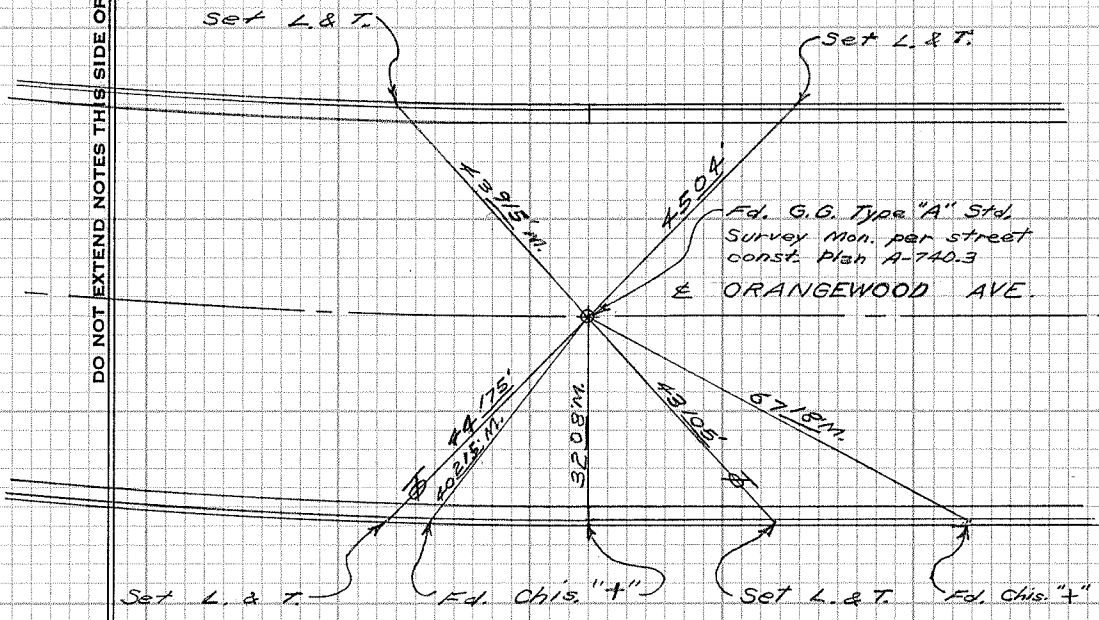
TRACT NO. _____

DATE June 1, 1987



SURVEYORS SERVICE COMPANY, STA MESA - STOCK NO. 411

DO NOT EXTEND NOTES THIS SIDE OF LINE



Set L. & T.

Set L. & T.

43.915 MI

45.04'

Ed. G.G. Twp. "A" Std.
Survey Mon. per street
const. Plan A-740.3
& ORANGEWOOD AVE.

44.175'
20.215 MI

32.08 MI

43.105'

67.18 MI

Set L. & T.

Ed. Chis. "+"

Set L. & T.

Ed. Chis. "+"

CITY OF GARDEN GROVE, CALIFORNIA

SURVEY OF Orangewood Ave. & Varna St. T B NO. 7 PAGE 99

SURVEY BY Prickett & Party TRACT NO. 4052

DATE June 6, 1987

SURVEYORS SERVICE COMPANY, STA MESA - STOCK NO. 411

DO NOT EXTEND NOTES THIS SIDE OF LINE

Set L. & T.

Set L. & T.

Fd. P.K. with
& P.K. Straddlers
Set Lg. P.K. & Brass Tag
1-17-91
& ORANGEWOOD AVE.

Fd. 2" I.P., 6" deep, per
Tr. 4052, with four P.K.
straddlers on surface.

Set Lg. P.K. &
Brass Tag, 1-17-91

54°33' R.
54.835' M.

40°41' R.
40.426' M.

49°13' R.
49.115' M.

54°40' R.
54.62' M.

62°15' R.
62.17' M.

55°29' R.
55.925' M.

Fd. L. & T.
per Tr. 4052

Fd. L. & T.
per Tr. 4052


Fd. Ramsset

Fd. L. & T.
per Tr. 4052

West Tract Bdry. ↘

TRACT 4052

VARNA STREET



CITY OF GARDEN GROVE, CALIFORNIA

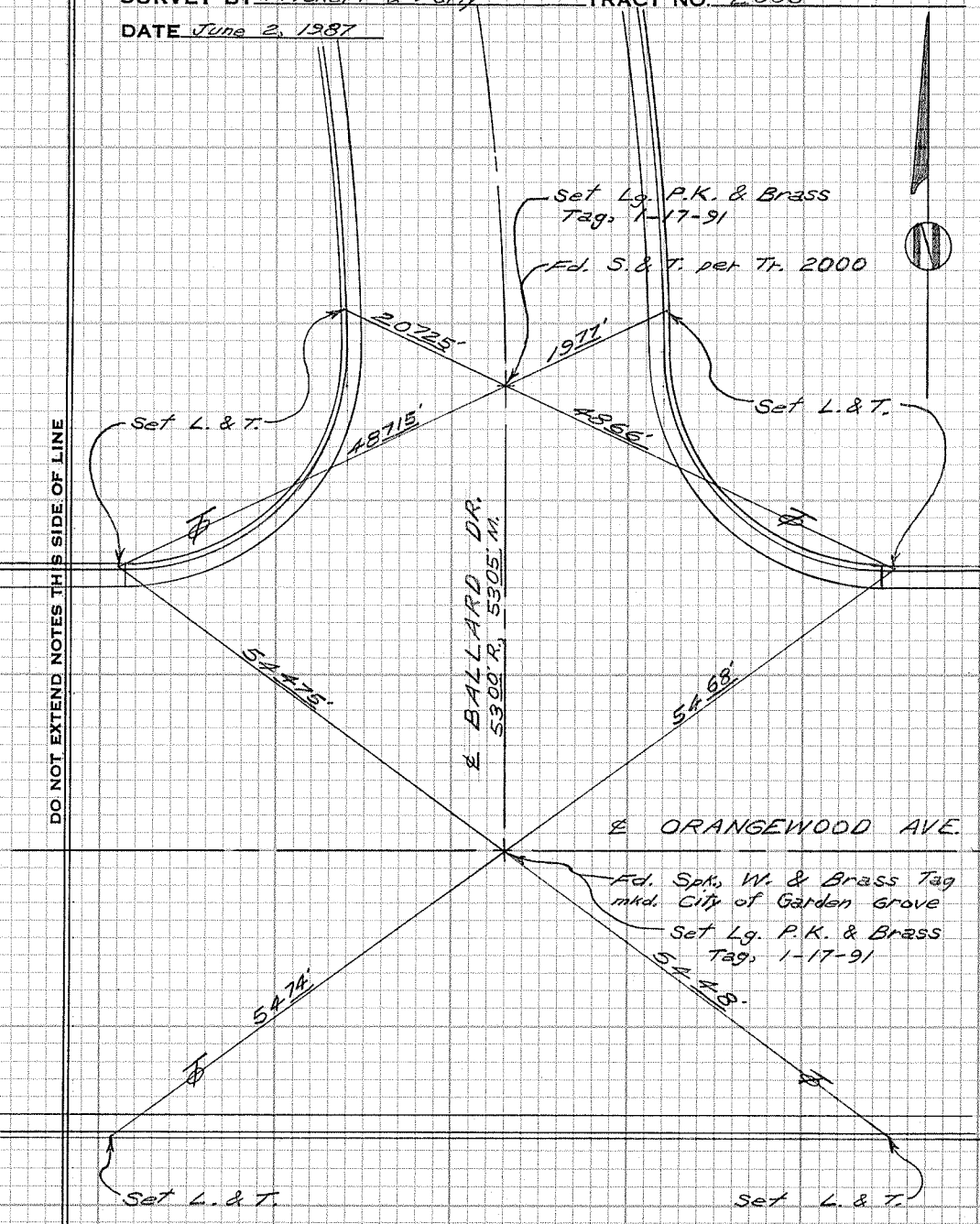

SURVEY OF *Orangewood Ave. & Ballard Dr.* T B NO. 7 PAGE 100

SURVEY BY *Prickett & Party* TRACT NO. 2000

DATE *June 2, 1987*

SURVEYORS' SERVICE COMPANY, STA MESA - STOCK NO. 411

DO NOT EXTEND NOTES THIS SIDE OF LINE



Set Lg. P.K. & Brass
Tag, 1-17-91

Fd. S. & T. per Tr. 2000

Set L. & T.

Set L. & T.

E BALLARD DR.
5300' R, 5305' M

E ORANGEWOOD AVE.

Fd. Spk. W. & Brass Tag
mkd. City of Garden Grove

Set Lg. P.K. & Brass
Tag, 1-17-91

Set L. & T.

Set L. & T.

CITY OF GARDEN GROVE, CALIFORNIA

SURVEY OF Orangewood Ave. & Faye Ave. T B NO. 7 PAGE 101


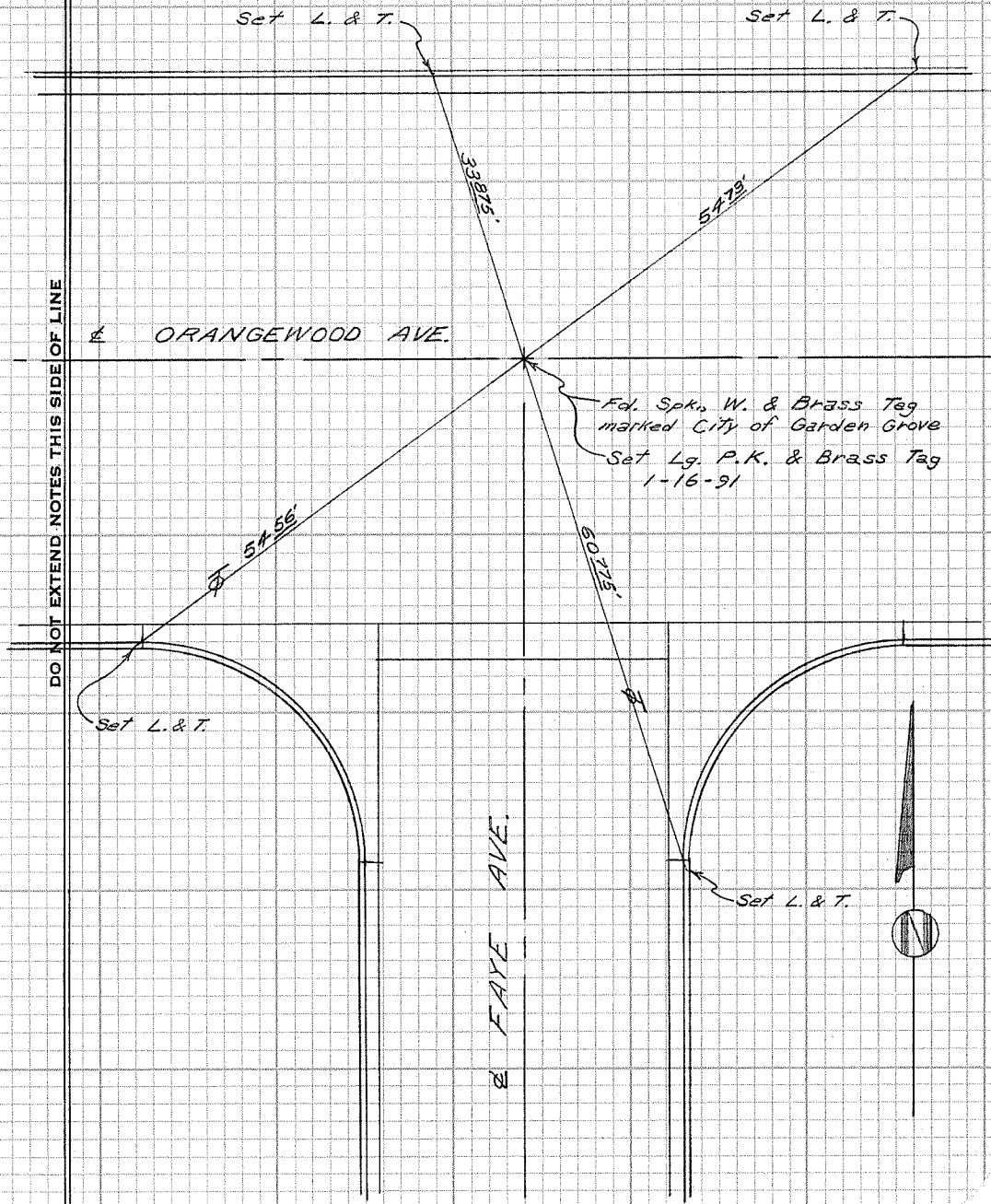
SURVEY BY Phickett & Party

TRACT NO. 2000

DATE June 9, 1987

SURVEYORS SERVICE COMPANY, STA MESA - STOCK NO. 411

DO NOT EXTEND NOTES THIS SIDE OF LINE



CITY OF GARDEN GROVE, CALIFORNIA

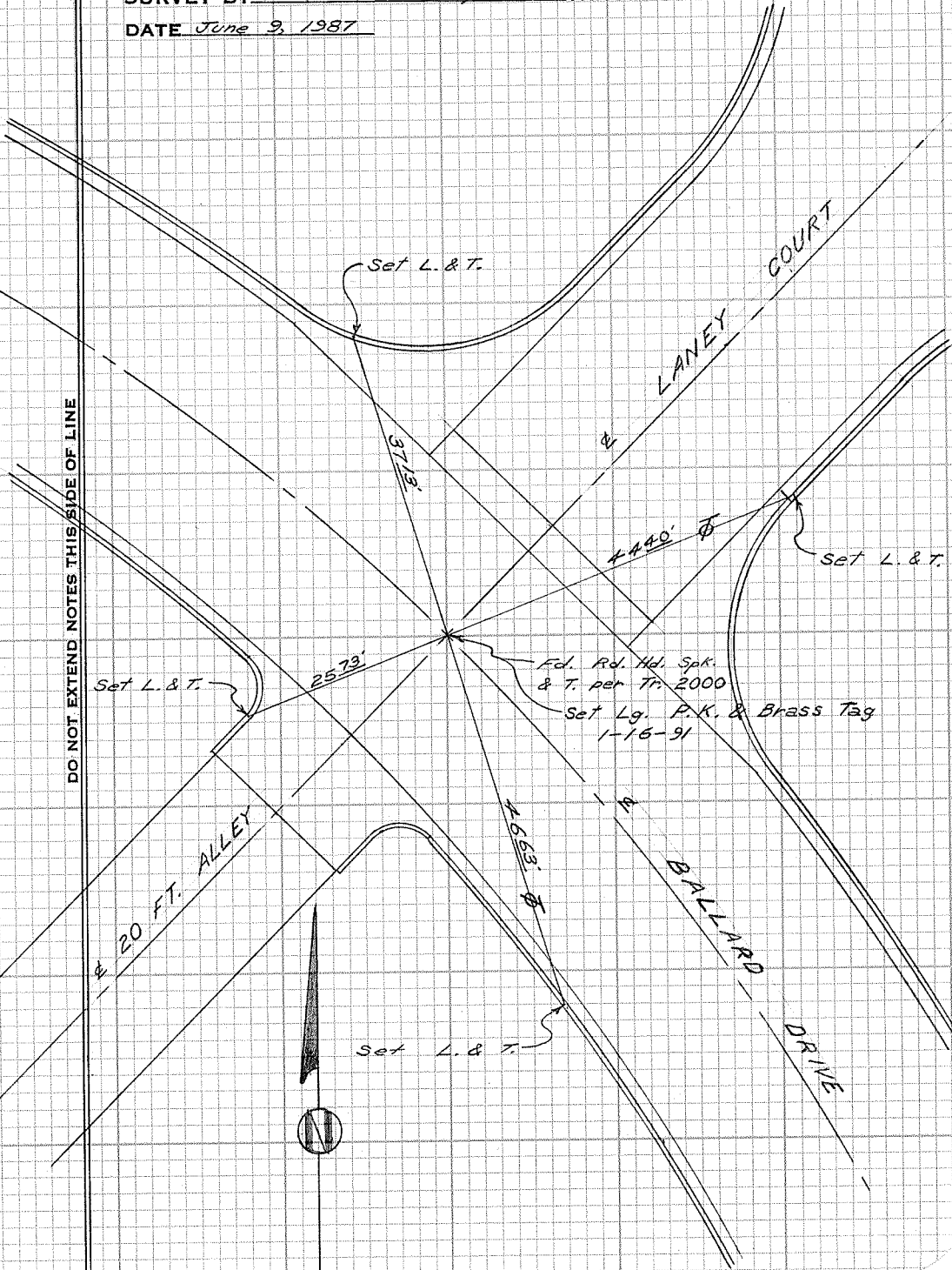
SURVEY OF Ballard Dr. & Laney Court T B NO. 7 PAGE 102

SURVEY BY Prickett & Party TRACT NO. 2000

DATE June 9, 1987

SURVEYORS SERVICE COMPANY, STA MESA - STOCK NO. 411

DO NOT EXTEND NOTES THIS SIDE OF LINE



CITY OF GARDEN GROVE, CALIFORNIA

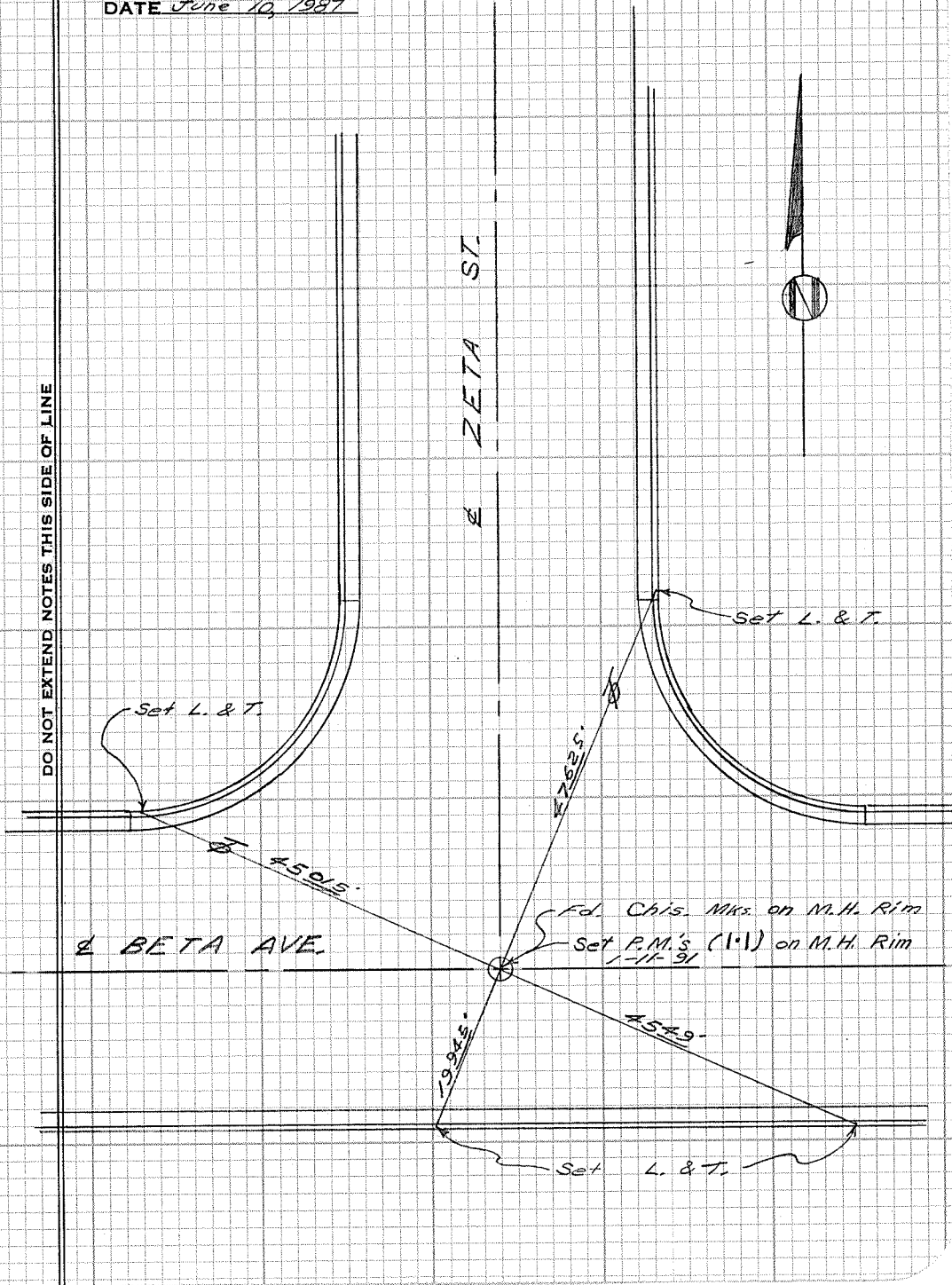
SURVEY OF Beta Ave & Zeta St. T B NO. 7 PAGE 103

SURVEY BY Pliskett & Parr TRACT NO. 2282

DATE June 10, 1987

SURVEYORS SERVICE COMPANY, STA MESA - STOCK NO. 411

DO NOT EXTEND NOTES THIS SIDE OF LINE



CITY OF GARDEN GROVE, CALIFORNIA

SURVEY OF *Beta Ave. & Epsilon St.* T B NO. *7* PAGE *104*

SURVEY BY *Prickett & Party* TRACT NO. *2125*

DATE *June 10, 1987*

SURVEYORS SERVICE COMPANY, STA MESA - STOCK NO. 411

DO NOT EXTEND NOTES THIS SIDE OF LINE

Set L. & T.

Ε EPSILON ST.

Set L. & T.

Ε BETA AVE.

47105'

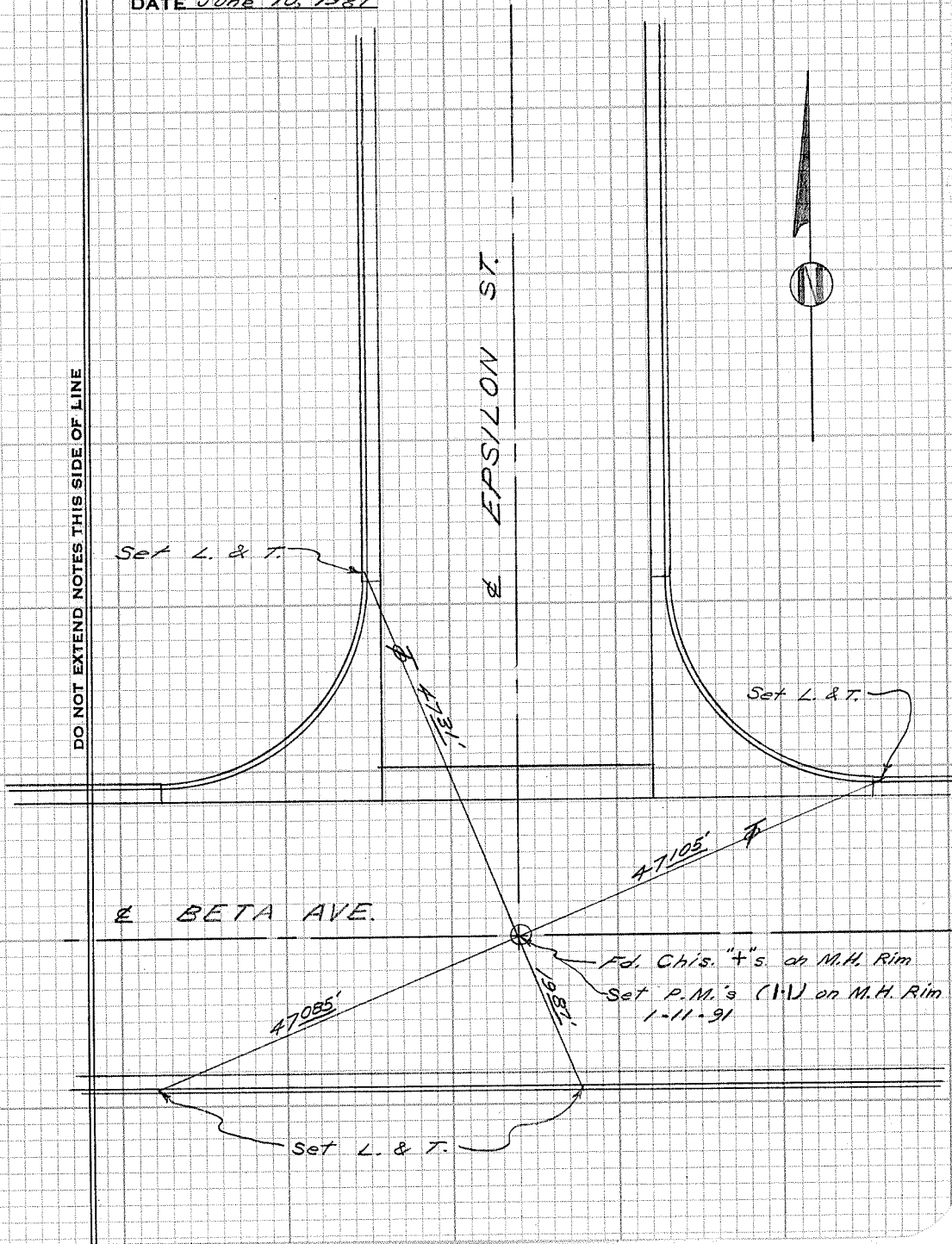
47085'

987'

Fd. Chis. "4"s. on M.H. Rim

Set P.M.'s (1:1) on M.H. Rim
1-11-91

Set L. & T.



CITY OF GARDEN GROVE, CALIFORNIA

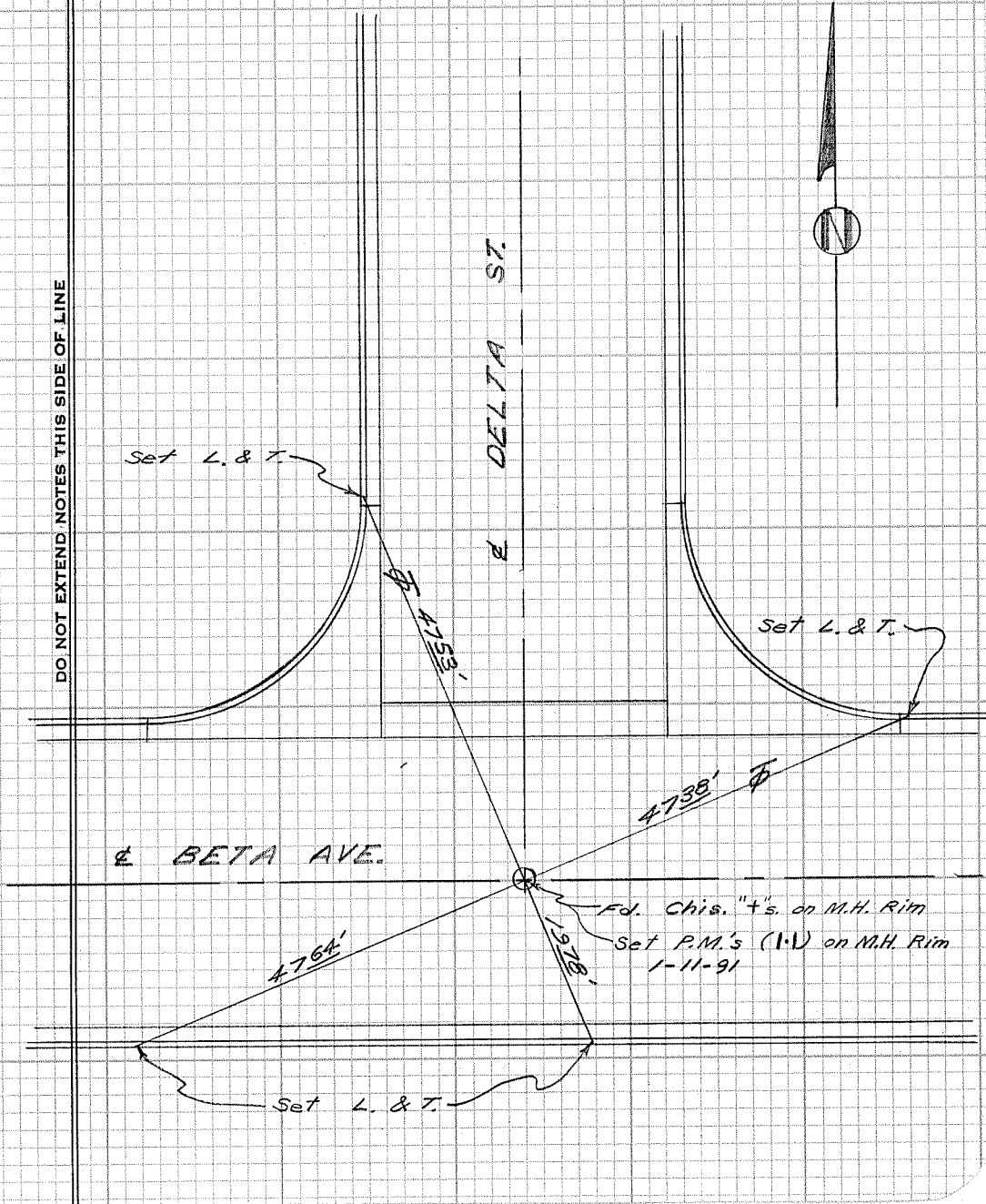
SURVEY OF Beta Ave. & Delta St. T B NO. 7 PAGE 105

SURVEY BY Prickett & Parly TRACT NO. 2125

DATE June 10, 1987

SURVEYORS SERVICE COMPANY, STA MESA - STOCK NO. 411

DO NOT EXTEND NOTES THIS SIDE OF LINE



CITY OF GARDEN GROVE, CALIFORNIA

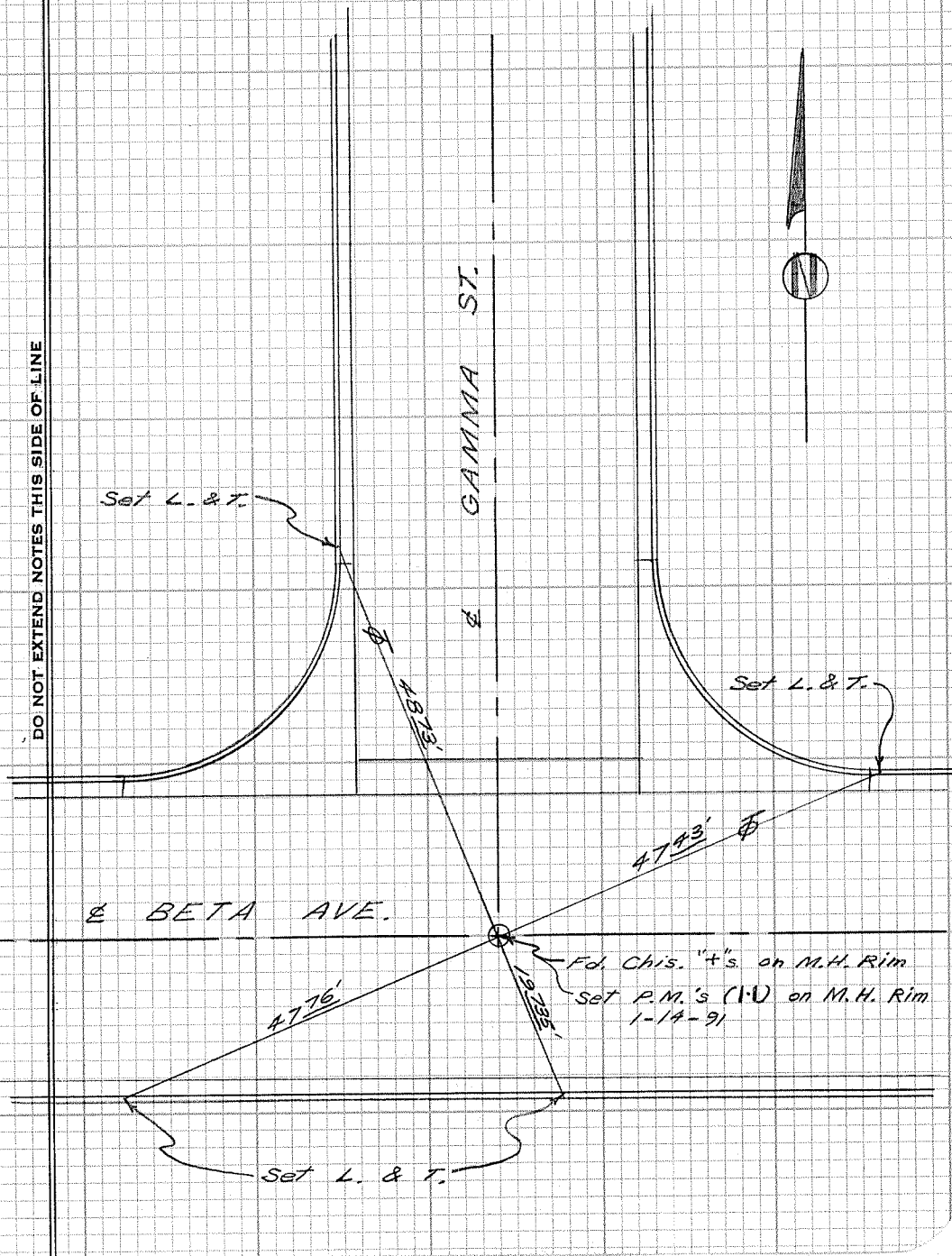
SURVEY OF *Beta Ave. & Gamma St.* T B NO. *7* PAGE *106*

SURVEY BY *Prickett & Party* TRACT NO. *1793*

DATE *June 11, 1987*

SURVEYORS' SERVICE COMPANY, STA MESA - STOCK NO. 411

DO NOT EXTEND NOTES THIS SIDE OF LINE



CITY OF GARDEN GROVE, CALIFORNIA

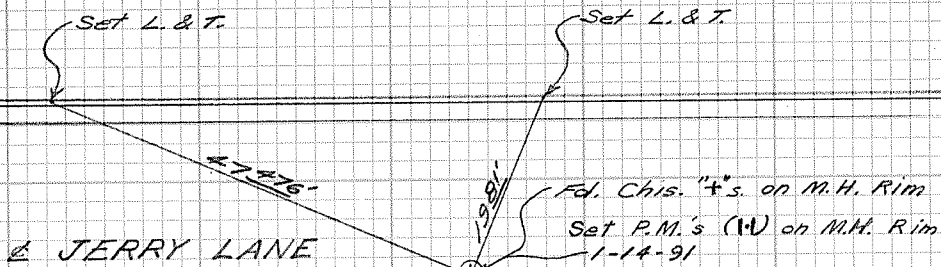
SURVEY OF Jerry Lane & Gamma St. T B NO. 7 PAGE 107

SURVEY BY Prickett & Party TRACT NO. 1793

DATE June 11, 1987

SURVEYORS SERVICE COMPANY, STA MESA - STOCK NO. 411

DO NOT EXTEND NOTES THIS SIDE OF LINE!




W JERRY LANE

W GAMMA STREET

Set L. & T.

Set L. & T.



CITY OF GARDEN GROVE, CALIFORNIA

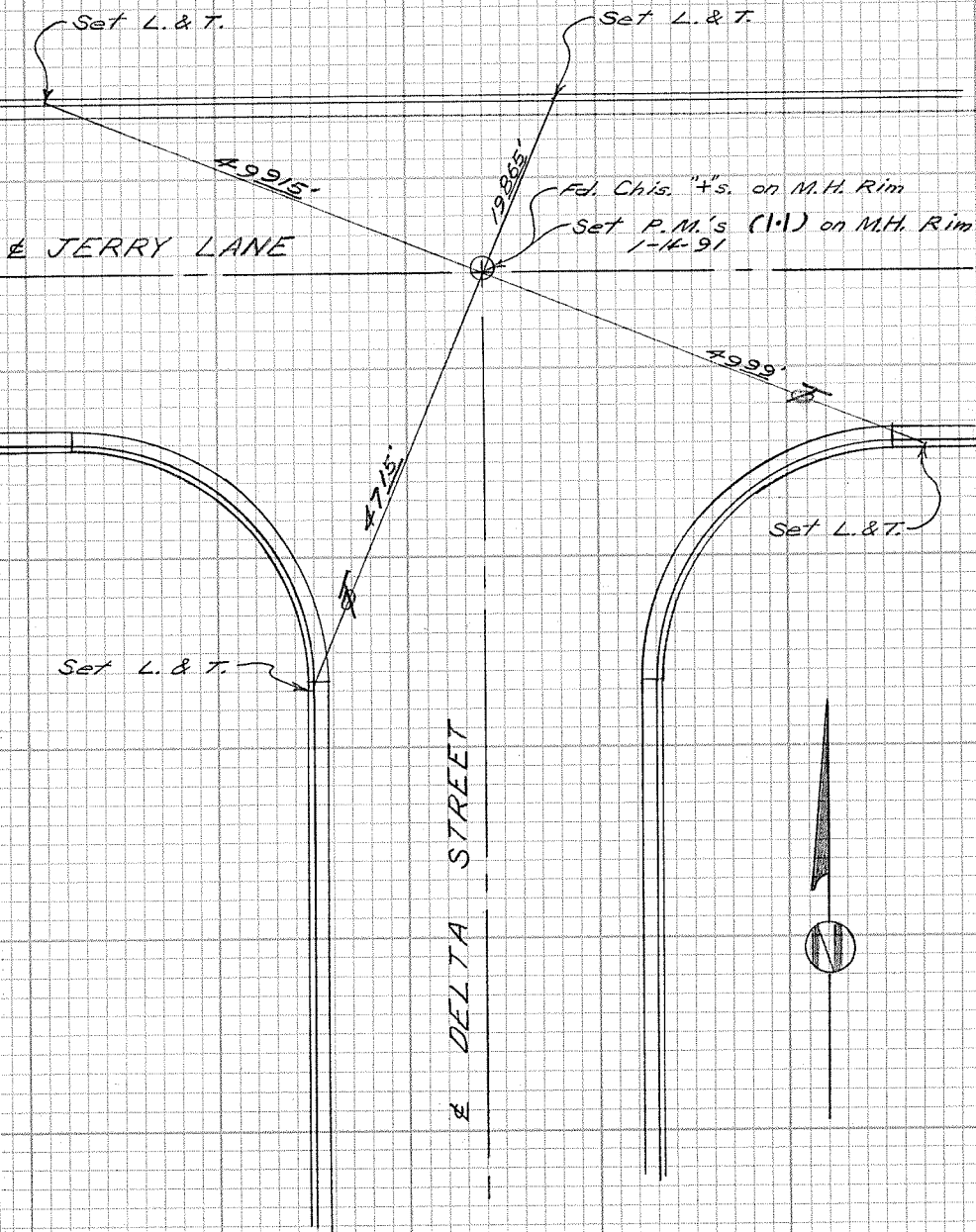
SURVEY OF *Jerry Lane & Delta St.* T B NO. *7* PAGE *108*

SURVEY BY *Prickett & Party* TRACT NO. *2125*

DATE *June 11, 1987*

SURVEYORS SERVICE COMPANY, STA MESA, STOCK NO. 411

DO NOT EXTEND NOTES THIS SIDE OF LINE



CITY OF GARDEN GROVE, CALIFORNIA

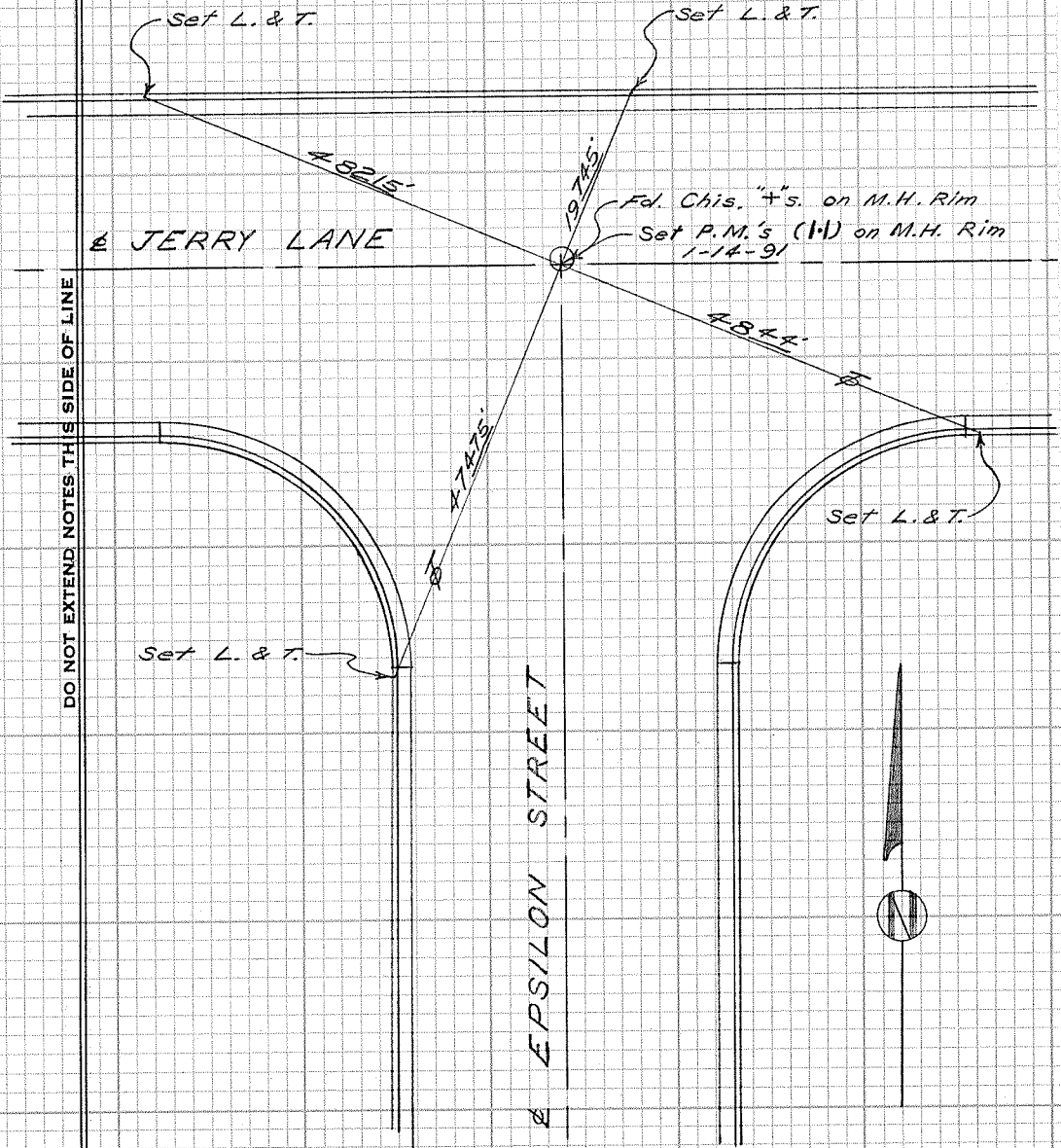
SURVEY OF *Jerry Lane & Epsilon St.* T.B. NO. *7* PAGE *109*

SURVEY BY *Prickett & Parfy* TRACT NO. *2125*

DATE *June 11, 1987*

SURVEYORS SERVICE COMPANY, STA MESA - STOCK NO. 411

DO NOT EXTEND NOTES THIS SIDE OF LINE



CITY OF GARDEN GROVE, CALIFORNIA

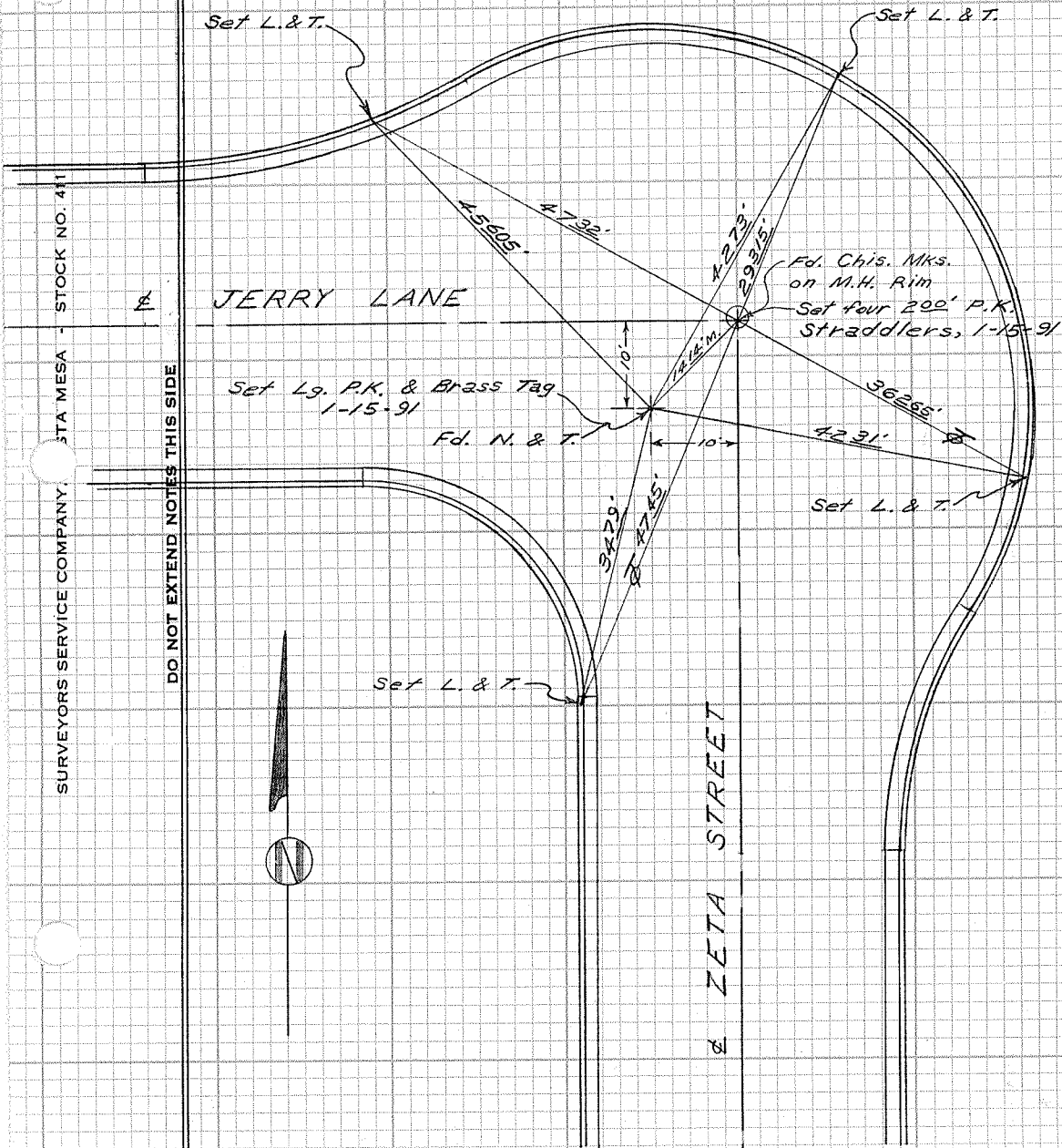
SURVEY OF *Jerry Lane & Zeta St.*

T.B. NO. 7 PAGE 110

SURVEY BY *Prickett & Party*

TRACT NO. 2282

DATE *June 12, 1987*



CITY OF GARDEN GROVE, CALIFORNIA

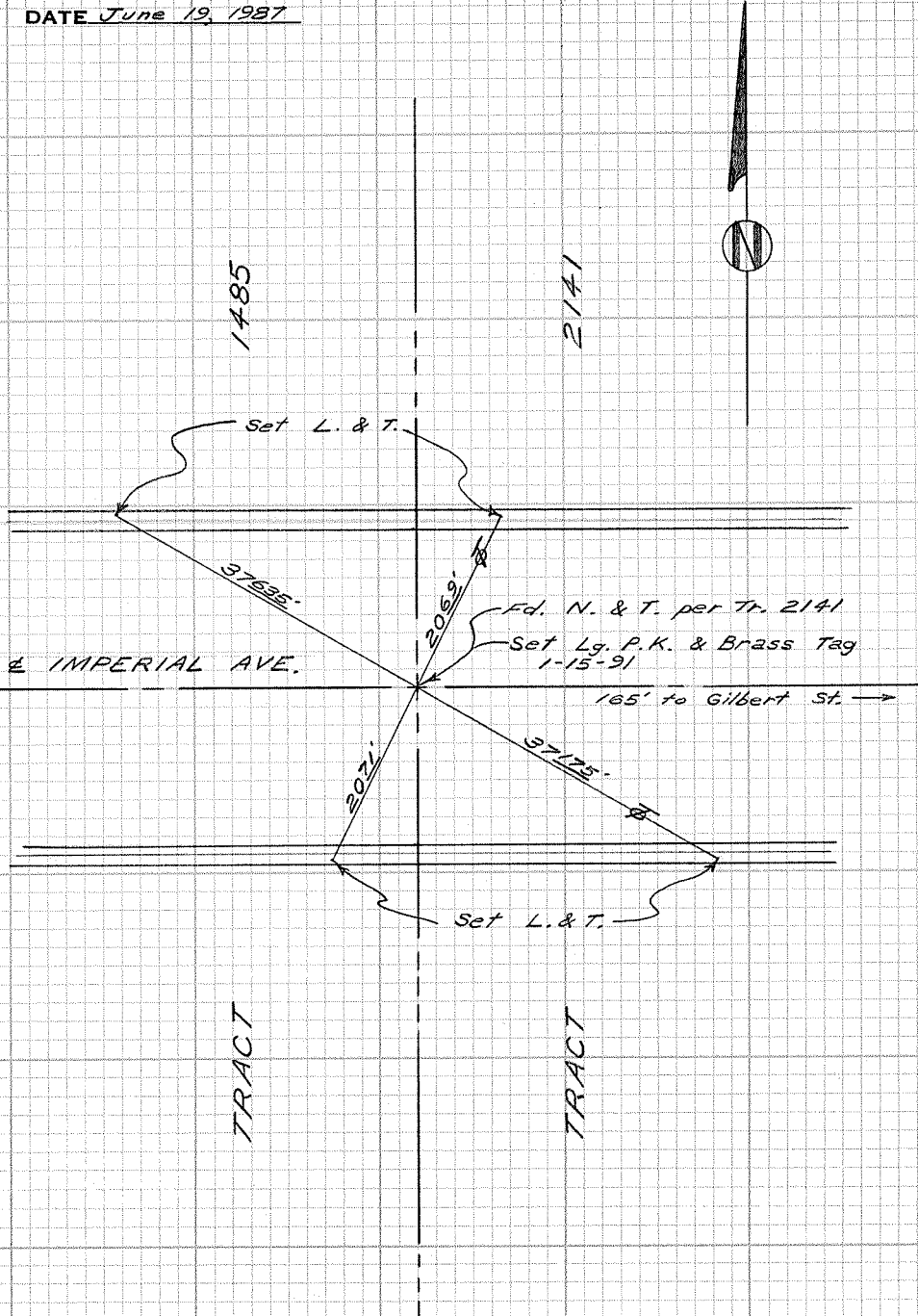
SURVEY OF *Imperial Ave. W. of Gilbert St.* T B NO. 7 PAGE 111

SURVEY BY *Prickett & Party* TRACT NO. *1485 & 2141*

DATE *June 19, 1987*

SURVEYORS SERVICE COMPANY 3TA MESA - STOCK NO. 411

DO NOT EXTEND NOTES THIS SIDE OF LINE



TRACT

TRACT

CITY OF GARDEN GROVE, CALIFORNIA

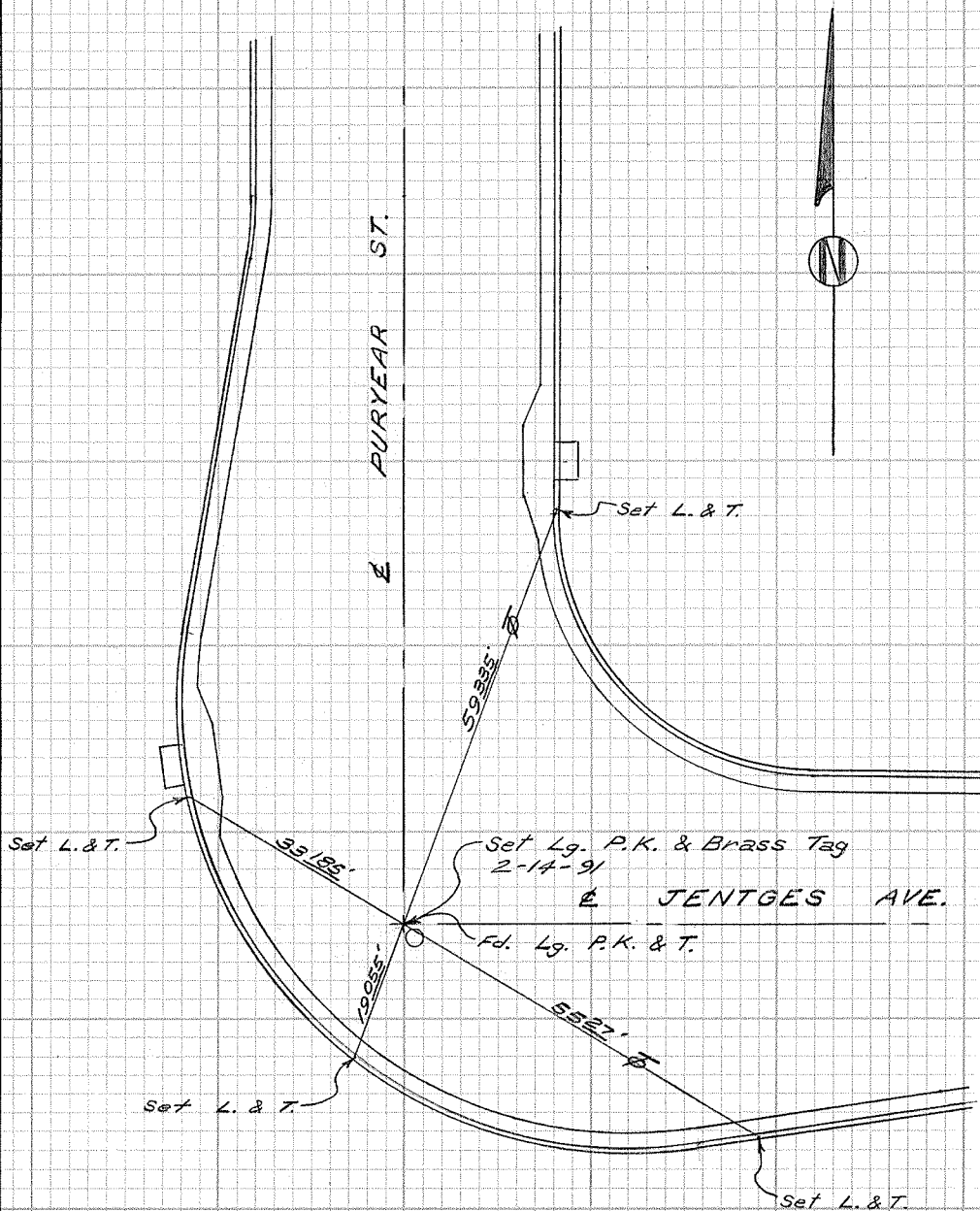
SURVEY OF *Jentges Ave. & Puryear St.* T B NO 7 PAGE 112

SURVEY BY *Prickett & Party* TRACT NO. _____

DATE *June 22, 1987*

SURVEYORS SERVICE COMPANY 3TA MESA - STOCK NO. 411

DO NOT EXTEND NOTES THIS SIDE OF LINE



CITY OF GARDEN GROVE, CALIFORNIA

SURVEY OF *Buaro St. & Jentges Ave.* T B NO. 7 PAGE 113

SURVEY BY *Prickett & Party* TRACT NO.

DATE *July 6, 1987*

SURVEYORS SERVICE COMPANY JTA MESA - STOCK NO. 411

DO NOT EXTEND NOTES THIS SIDE OF LINE

Set L. & T.

BUARO ST.

Set L. & T.

50.885'

49.33'

Fd. Lg. P.K.


Set Spk., W. & Brass Tag, 7-24-87

JENTGES AVE.

22.465'

Set L. & T.

48.145'



Set L. & T.

CITY OF GARDEN GROVE, CALIFORNIA

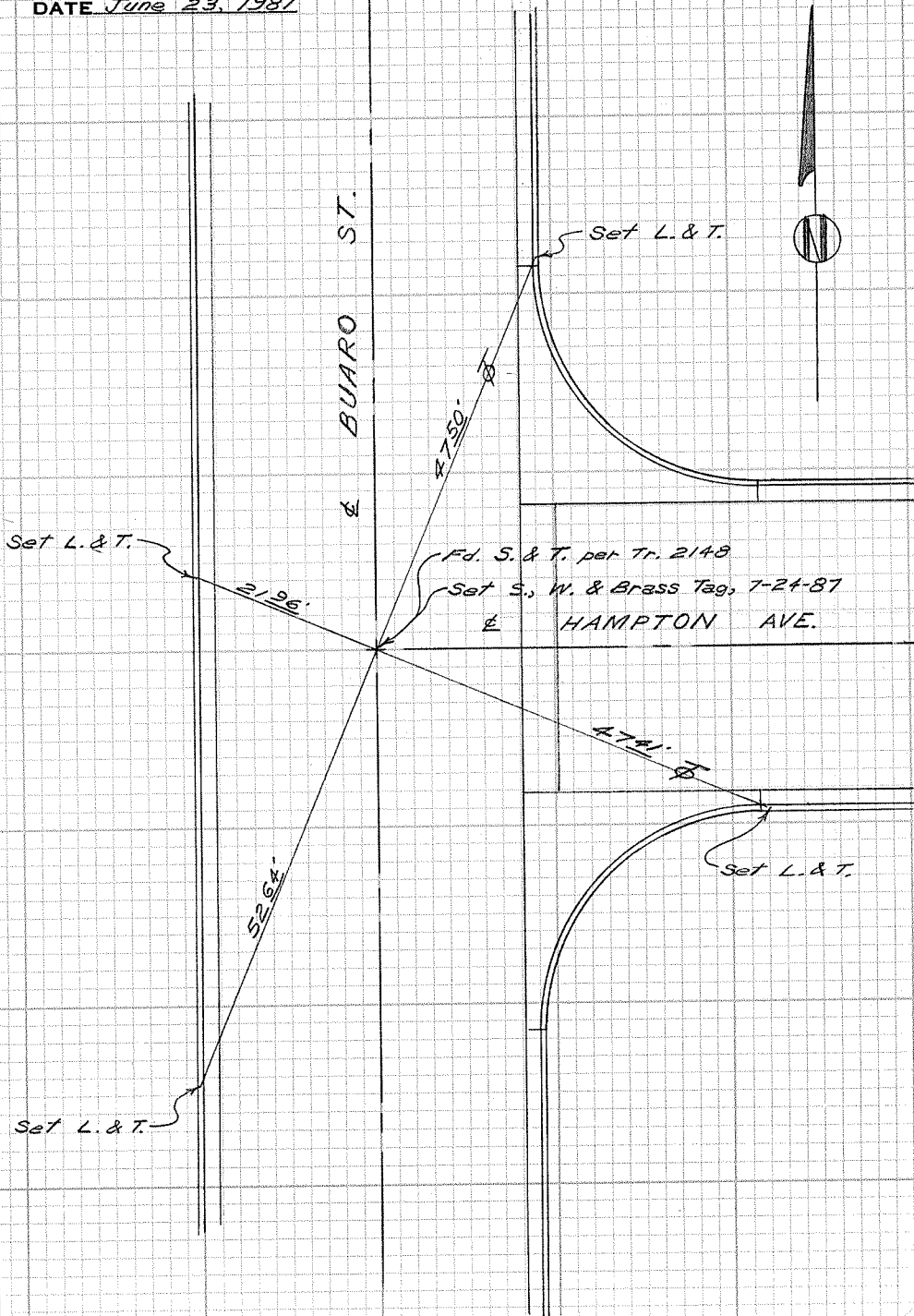
SURVEY OF Buaro St. & Hampton Ave. T B NO. 7 PAGE 114

SURVEY BY Prickett & Party TRACT NO. 2148

DATE June 23, 1987

SURVEYORS SERVICE COMPANY STA MESA - STOCK NO. 411

DO NOT EXTEND NOTES THIS SIDE OF LINE



CITY OF GARDEN GROVE, CALIFORNIA

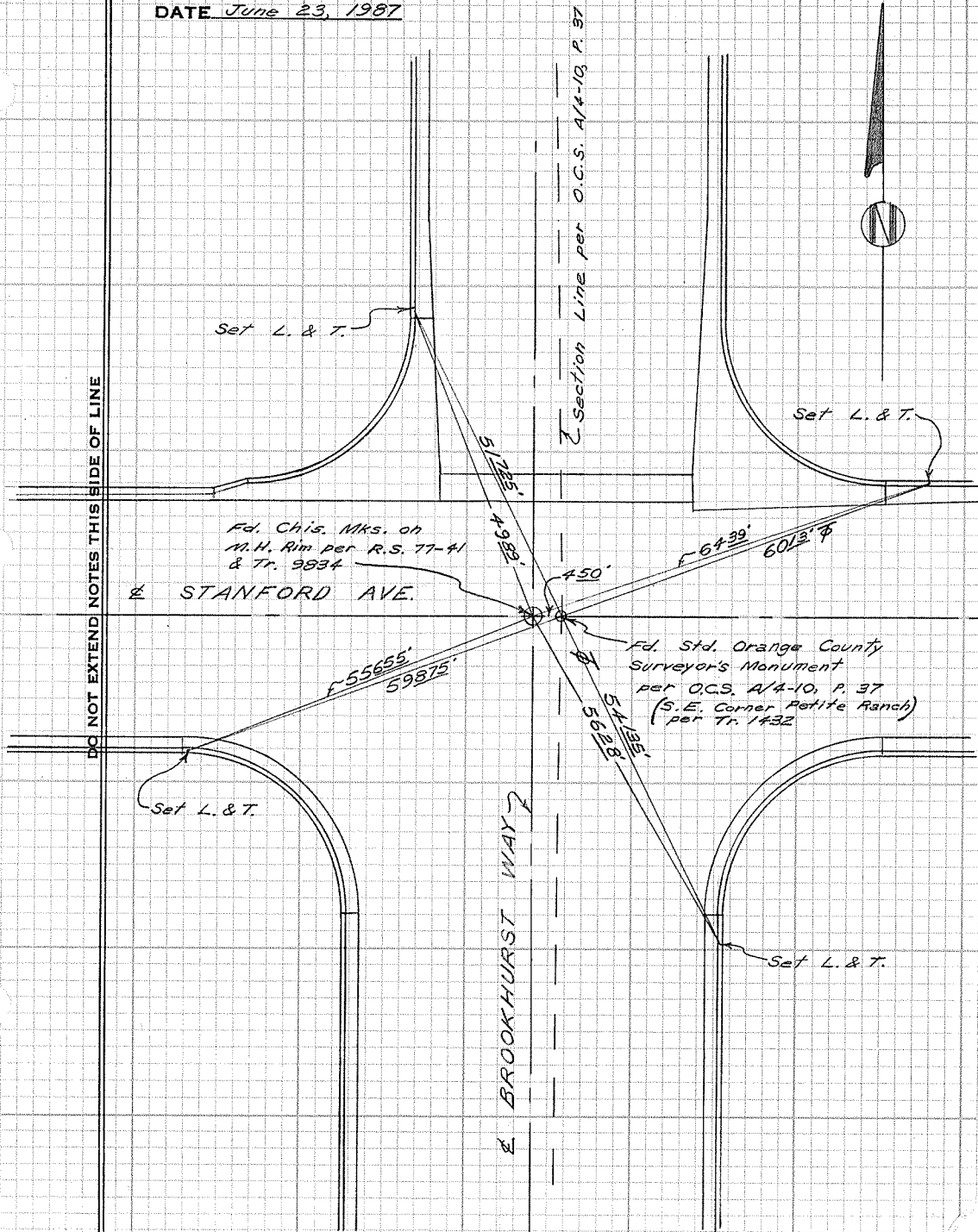
SURVEY OF *Stanford Ave. & Brookhurst Way* T B NO. 7 PAGE 115

SURVEY BY *Prickett & Party* TRACT NO.

DATE *June 23, 1987*

SURVEYORS SERVICE COMPANY STA MESA - STOCK NO. 411

DO NOT EXTEND NOTES THIS SIDE OF LINE



CITY OF GARDEN GROVE, CALIFORNIA

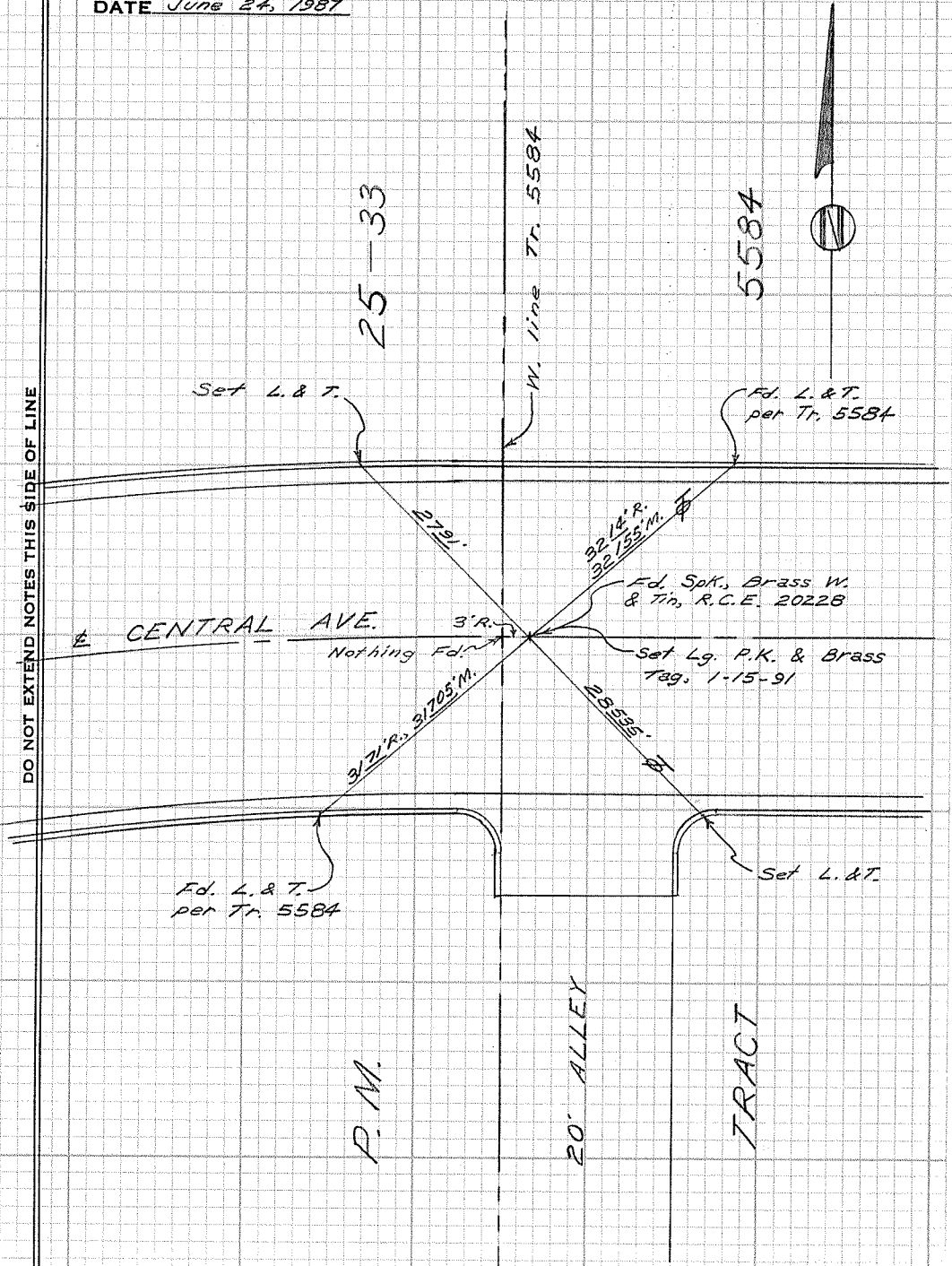
SURVEY OF Central Ave. E. of Magnolia St. T.B. NO. 7 PAGE 116

SURVEY BY Prickett & Party TRACT NO. 5584

DATE June 24, 1987

SURVEYORS SERVICE COMPANY STA MESA - STOCK NO. 411

DO NOT EXTEND NOTES THIS SIDE OF LINE



CITY OF GARDEN GROVE, CALIFORNIA

SURVEY OF Anita Pl. & San Juan Pl. T B NO. 7 PAGE 117

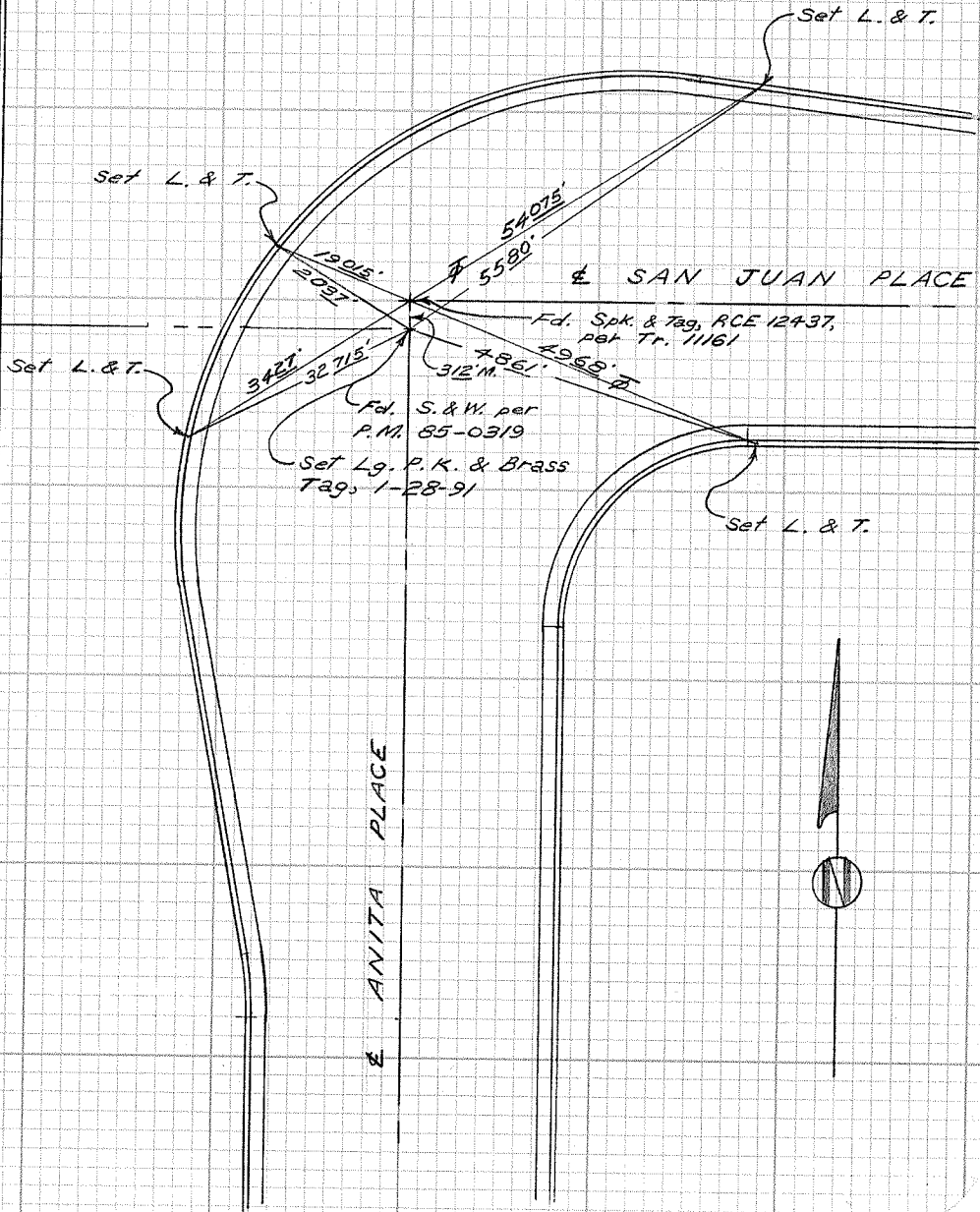
SURVEY BY Crickett & Party TRACT NO. 618 & 11161

DATE July 6, 1987

SURVEYORS SERVICE COMPANY STA MESA - STOCK NO. 411

DO NOT EXTEND NOTES THIS SIDE OF LINE

DO NOT EXTEND NOTES THIS SIDE OF LINE



CITY OF GARDEN GROVE, CALIFORNIA

SURVEY OF *San Juan Pl. & La Bonita Ave.* T B NO. 7 PAGE 118

SURVEY BY *Prickett & Parly*

TRACT NO. 618 & 2179

DATE *July 7, 1987*

SURVEYORS SERVICE COMPANY STA MESA - STOCK NO. 411

DO NOT EXTEND NOTES THIS SIDE OF LINE

Set L. & T.

53015'

⊥ SAN JUAN PLACE

SHIRLEY ST.

4072'

Set L. & T.

Fd. Spk. per P.M. 85-0319

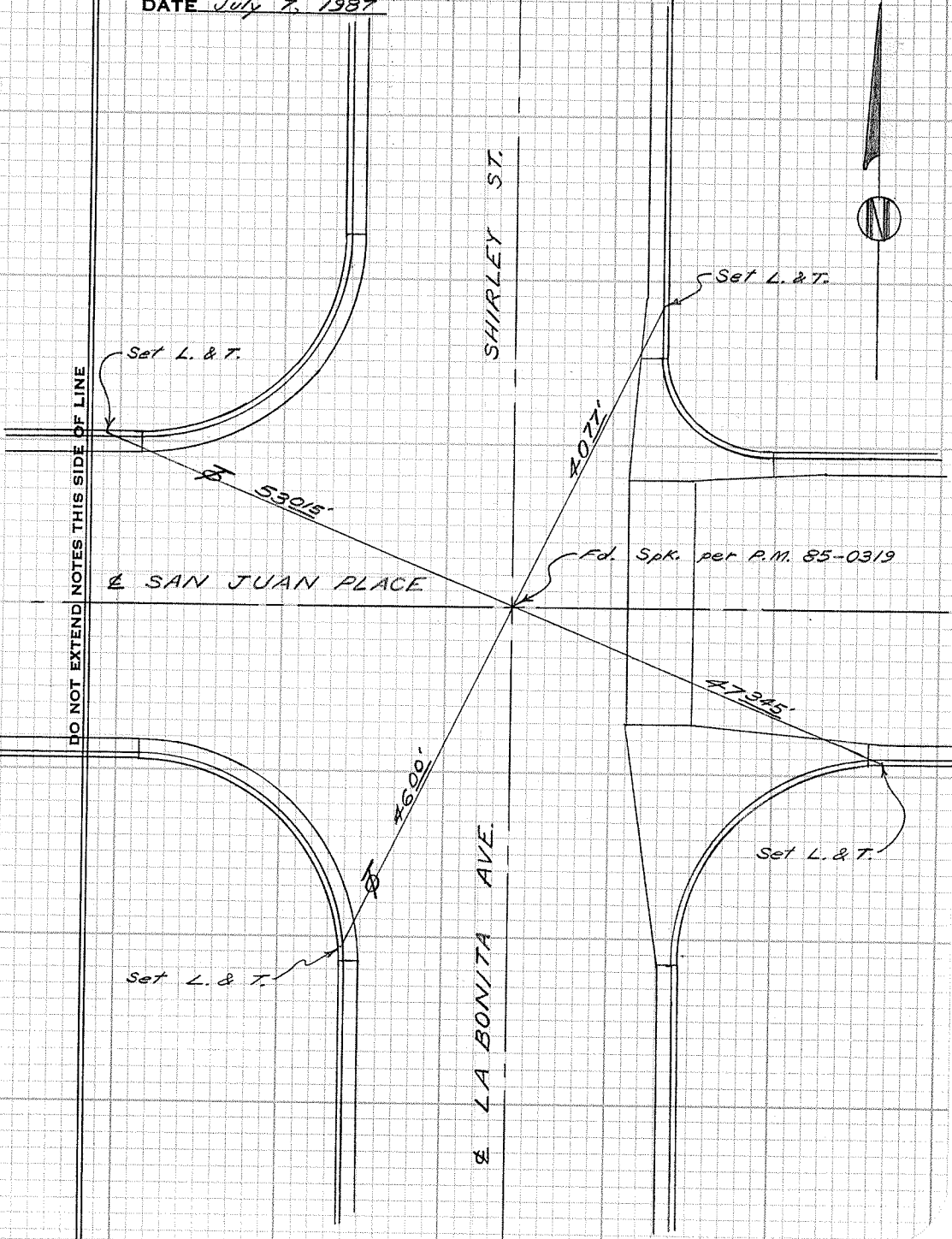
47345'

4600'

⊥ LA BONITA AVE.

Set L. & T.

Set L. & T.



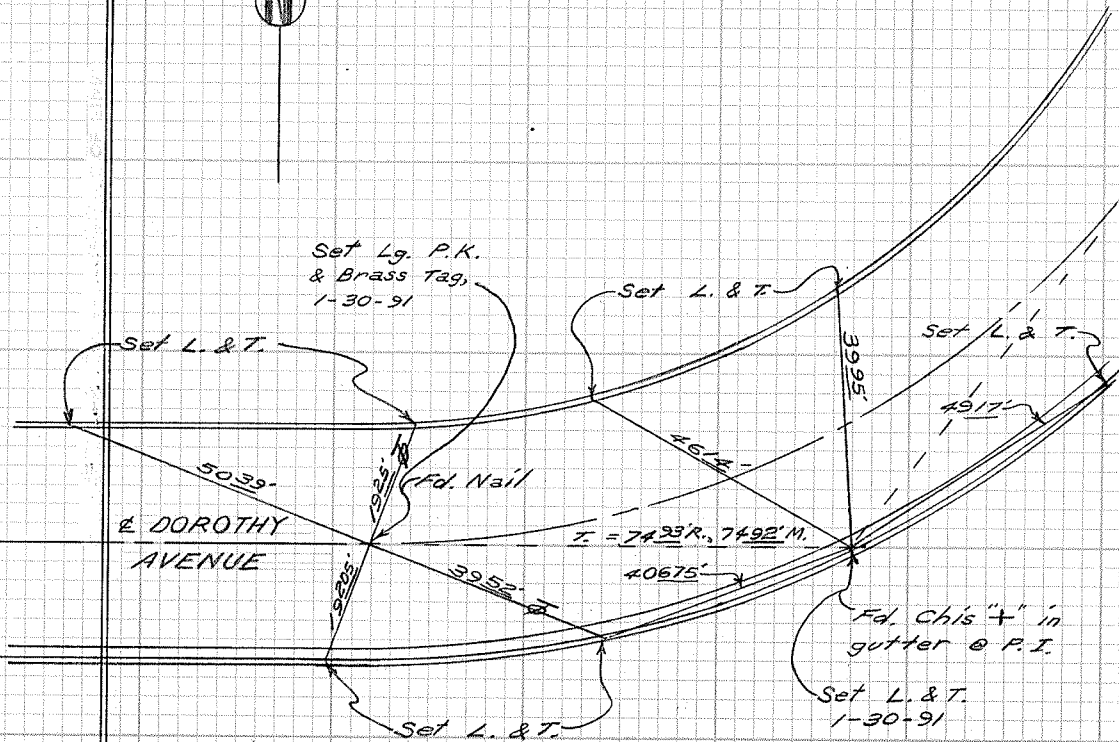
CITY OF GARDEN GROVE, CALIFORNIA

SURVEY OF Dorothy Ave. E. of Taft St. T B NO. 7 PAGE 119

SURVEY BY Prickett & Party TRACT NO. 1704

DATE July 8, 1987

SURVEYORS SERVICE COMPANY STA MESA - STOCK NO. 411



CITY OF GARDEN GROVE, CALIFORNIA

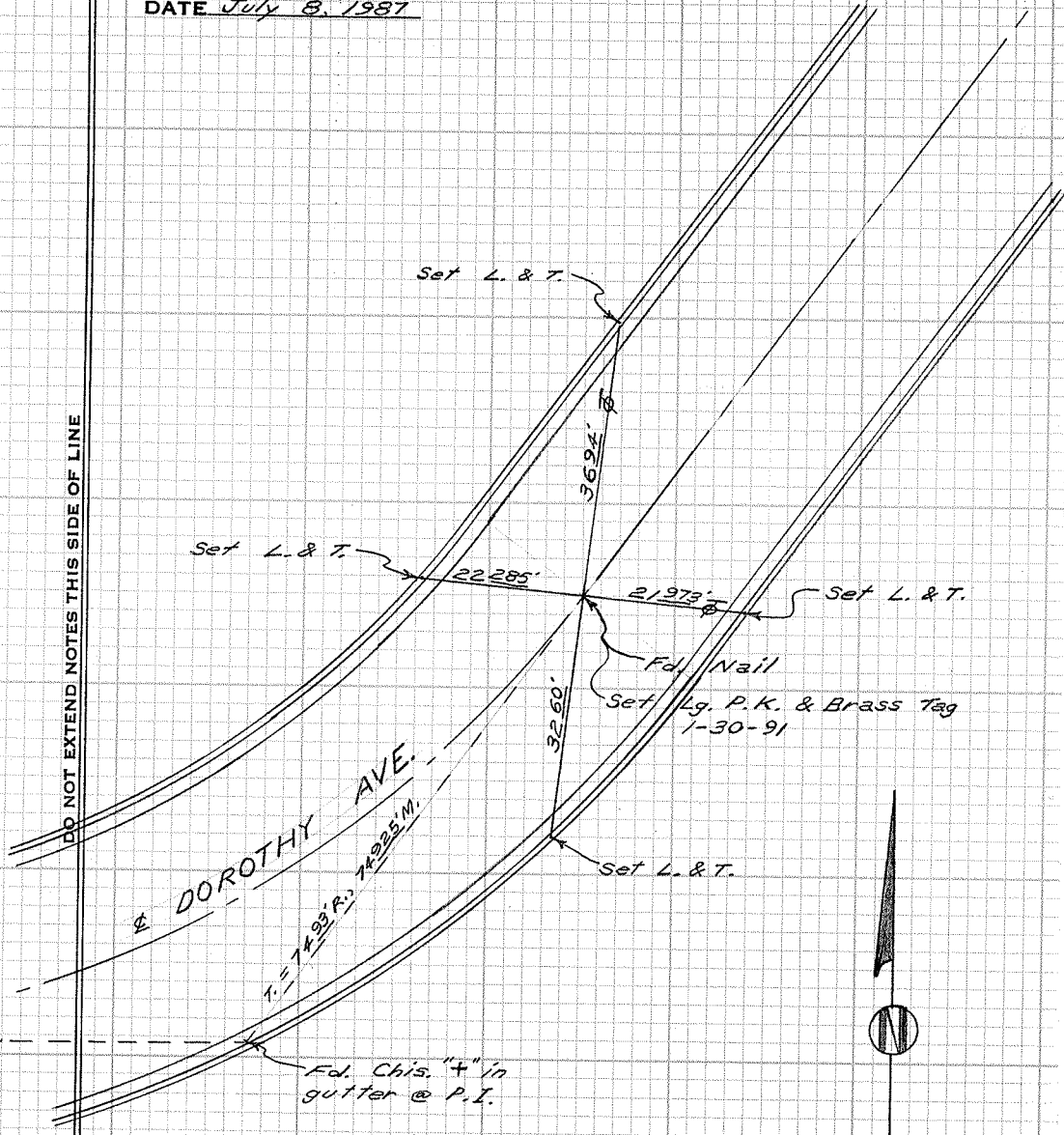
SURVEY OF *Dorothy Ave. E. of Taft St.* T B NO. 7 PAGE 120

SURVEY BY *Prickett & Party* TRACT NO. 1704.

DATE *July 8, 1987*

SURVEYORS SERVICE COMPANY 37A MESA - STOCK NO. 411

DO NOT EXTEND THIS SIDE OF LINE



CITY OF GARDEN GROVE, CALIFORNIA

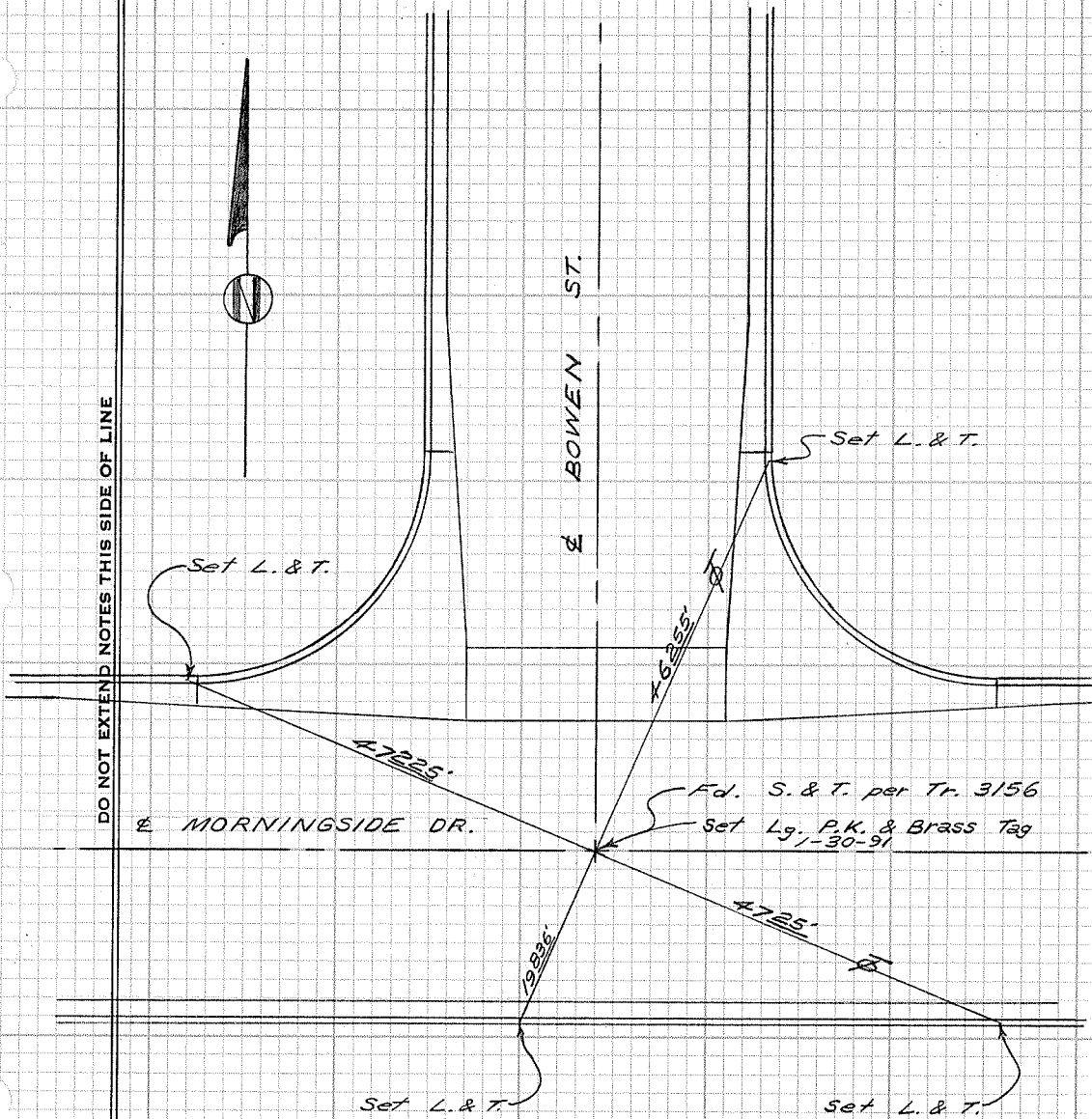
SURVEY OF *Morningside Dr. & Bowen St.* T B NO. 7 PAGE 121

SURVEY BY *Prickett & Party* TRACT NO. 3156

DATE *July 8, 1987*

SURVEYORS SERVICE COMPANY STA MESA - STOCK NO. 411

DO NOT EXTEND NOTES THIS SIDE OF LINE



CITY OF GARDEN GROVE, CALIFORNIA

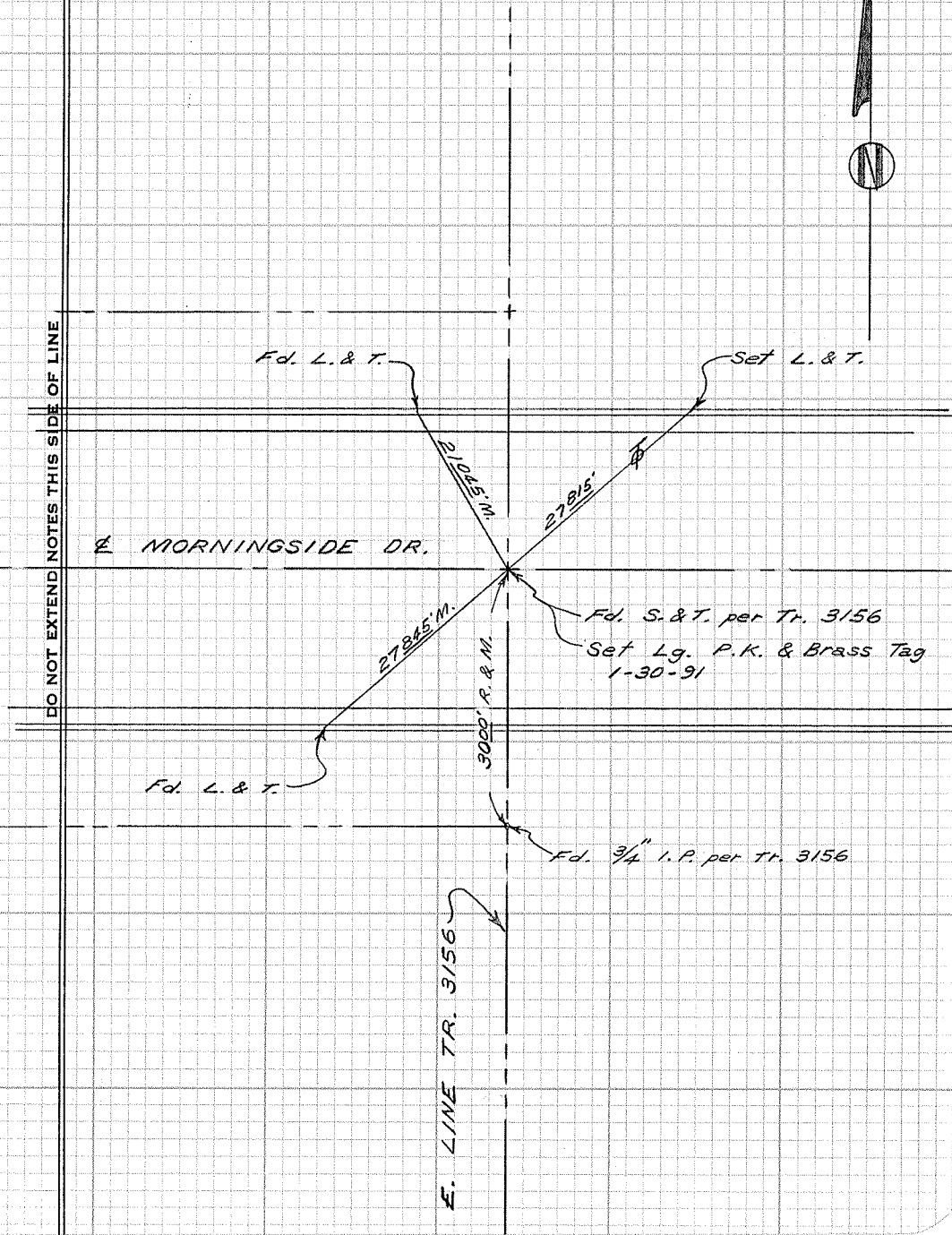

SURVEY OF *Morningside Dr. E. of Bowen St.* T B NO. 7 PAGE 122

SURVEY BY *Prickett & Party* TRACT NO. 3156

DATE July 10, 1987

SURVEYORS SERVICE COMPANY 37A MESA - STOCK NO. 411

DO NOT EXTEND NOTES THIS SIDE OF LINE



CITY OF GARDEN GROVE, CALIFORNIA

SURVEY OF *Morningside Dr. W. of Lake St.* T B NO. 7 PAGE 123

SURVEY BY *Prickett & Party* TRACT NO. 2318

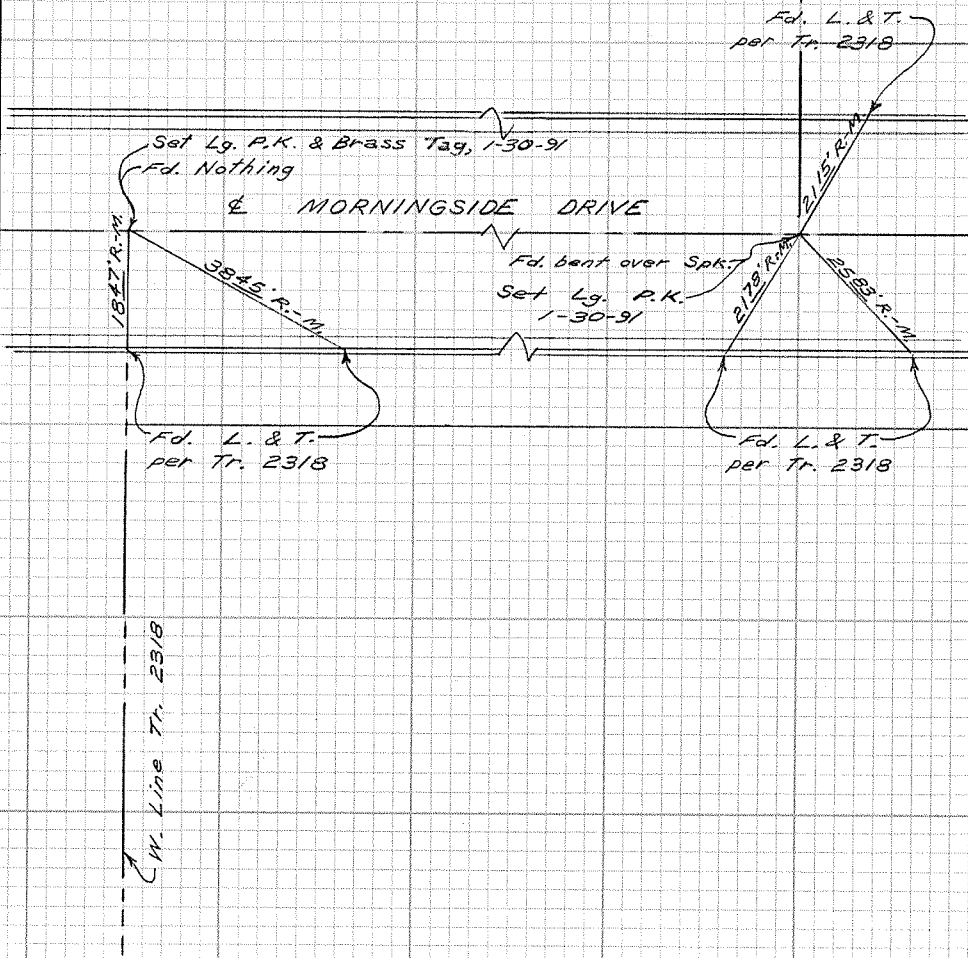
DATE *July 9, 1987*



W. Line Tr. 2318

DO NOT EXTEND NOTES THIS SIDE OF LINE

SURVEYORS SERVICE COMPANY. STA MESA - STOCK NO. 411



CITY OF GARDEN GROVE, CALIFORNIA

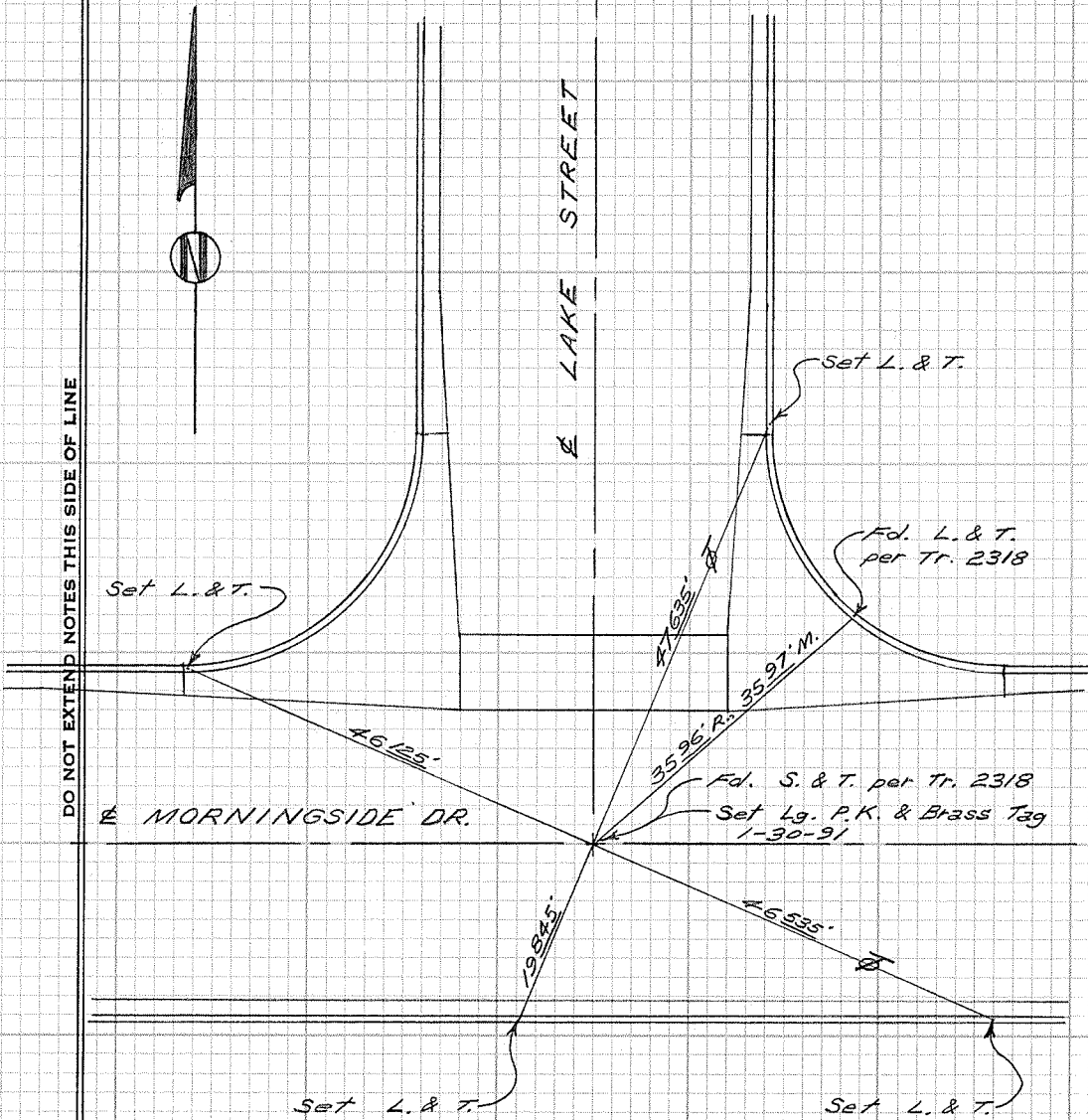
SURVEY OF *Morningside Dr. & Lake St.* T B NO. *7* PAGE *124*

SURVEY BY *Prickett & Party* TRACT NO. *2318*

DATE *July 9, 1987*

SURVEYORS SERVICE COMPANY STA MESA - STOCK NO. 411

DO NOT EXTEND NOTES THIS SIDE OF LINE

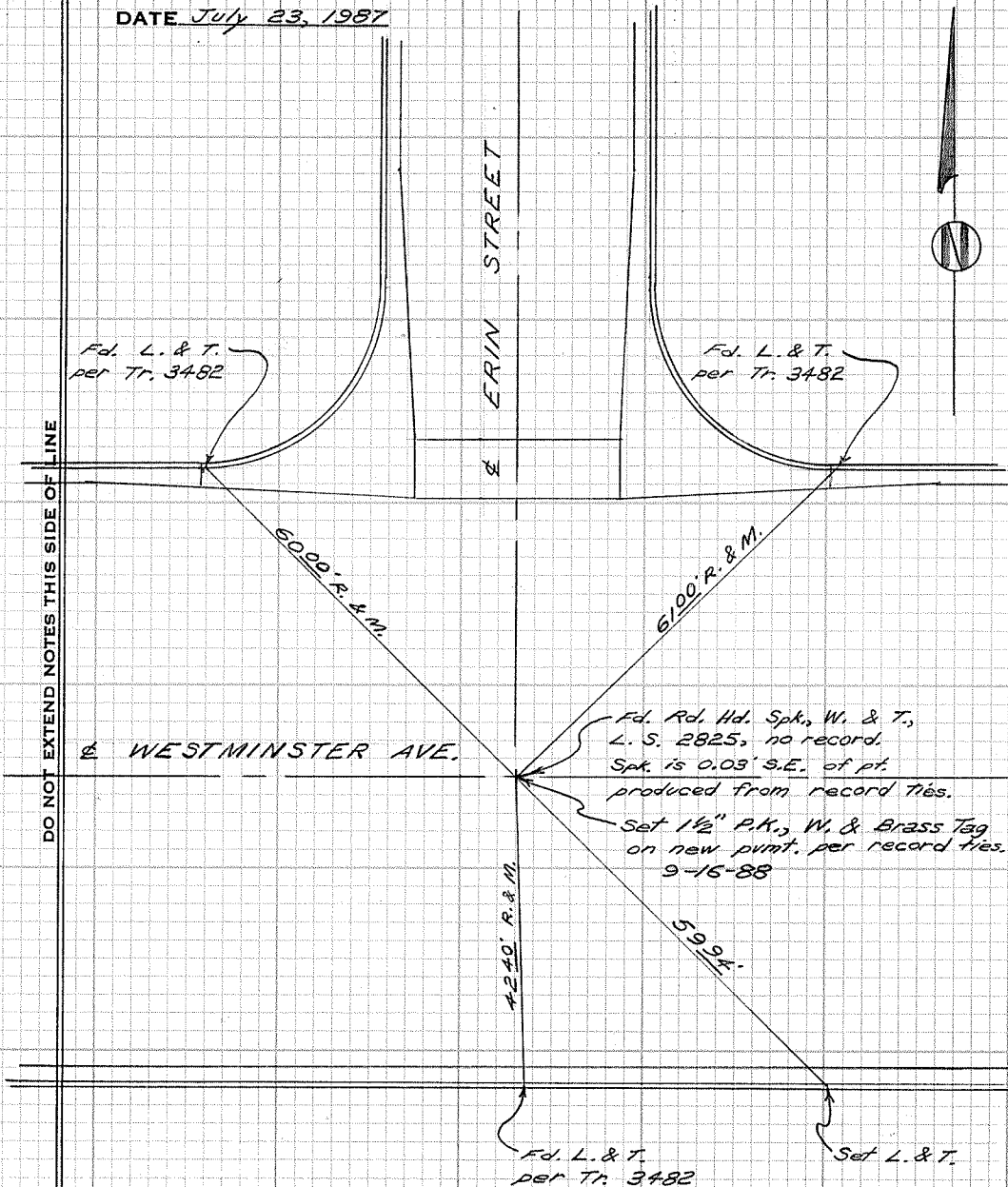


CITY OF GARDEN GROVE, CALIFORNIA

SURVEY OF *Westminster Ave. & Erin St.* T B NO. *7* PAGE *125*

SURVEY BY *Prickett & Party* TRACT NO. *3482*

DATE *July 23, 1987*



DO NOT EXTEND NOTES THIS SIDE OF LINE

SURVEYORS SERVICE COMPANY STA MESA - STOCK NO. 411

CITY OF GARDEN GROVE, CALIFORNIA

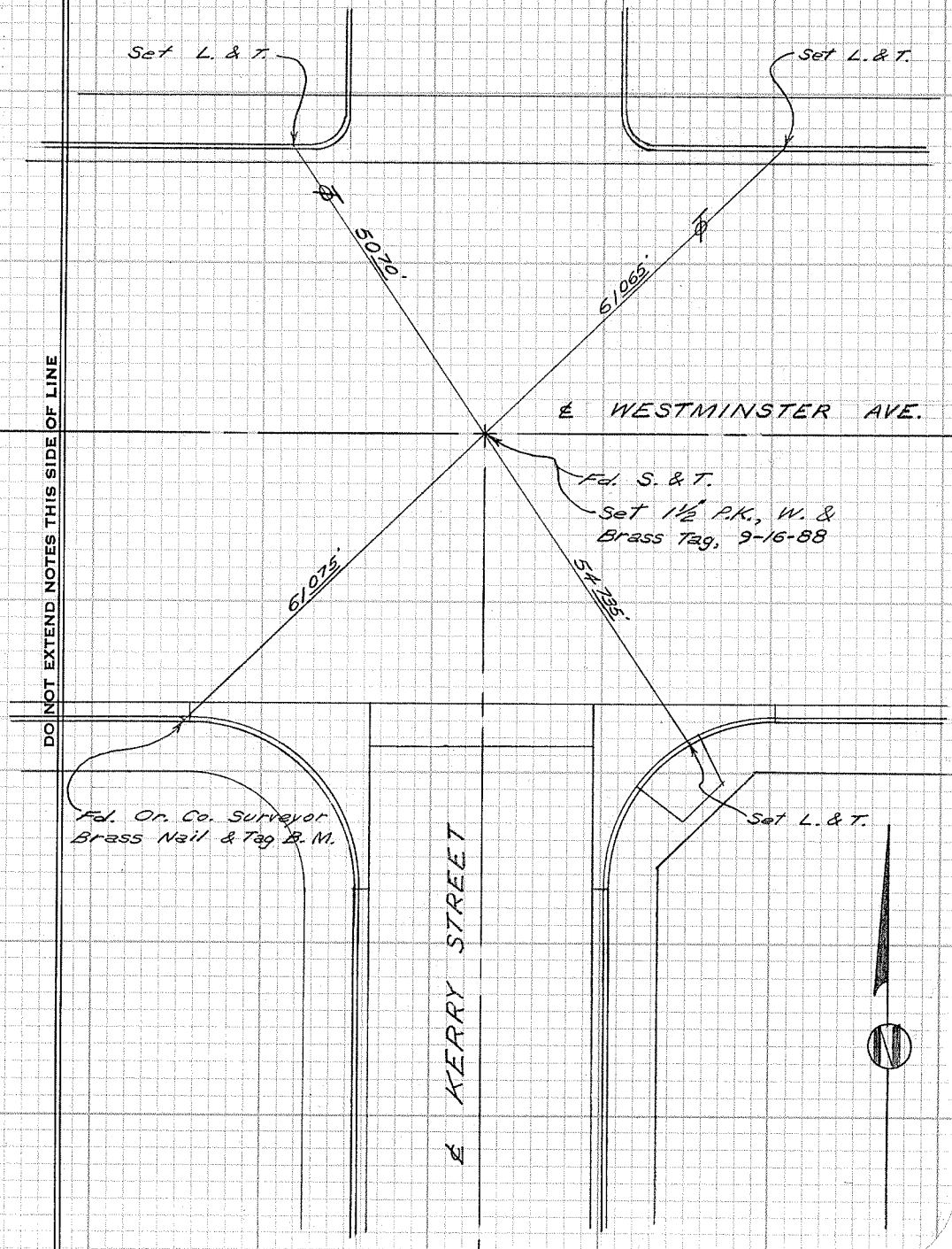
SURVEY OF *Westminster Ave. & Kerry St.* T B NO. 7 PAGE 126

SURVEY BY *Prickett & Party* TRACT NO. 2880

DATE *July 23, 1987*

DO NOT EXTEND NOTES THIS SIDE OF LINE

SURVEYORS SERVICE COMPANY 57A MESA - STOCK NO. 411



CITY OF GARDEN GROVE, CALIFORNIA

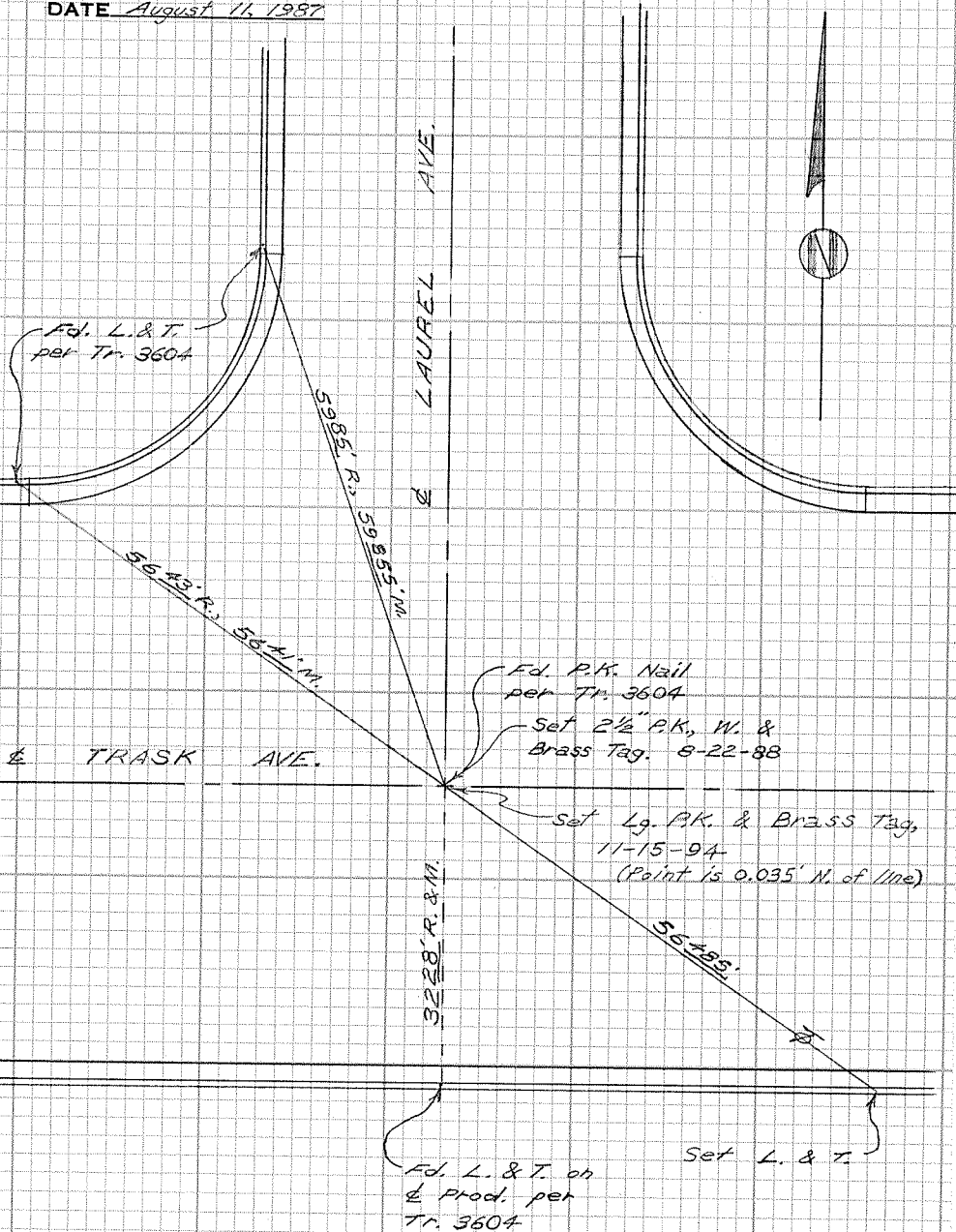
SURVEY OF *Trask Ave. & Laurel Ave.* T B NO. *7* PAGE *127*

SURVEY BY *Prickett & Party* TRACT NO. *3604*

DATE *August 16, 1987*

SURVEYORS SERVICE COMPANY, STA MESA - STOCK NO. 411

DO NOT EXTEND NOTES THIS SIDE OF LINE



CITY OF GARDEN GROVE, CALIFORNIA

SURVEY OF Laurel Ave. & Rancho Ave. T B NO. 7 PAGE 128

SURVEY BY Prickett & Party TRACT NO. 3604

DATE August 11, 1987

SURVEYORS' SERVICE COMPANY, STA MESA - STOCK NO. 411

DO NOT EXTEND NOTES THIS SIDE OF LINE

Fd. L. & T.
per Tr. 3604

49.54' R., 49.835' M.

⊥ RANCHERO AVE.

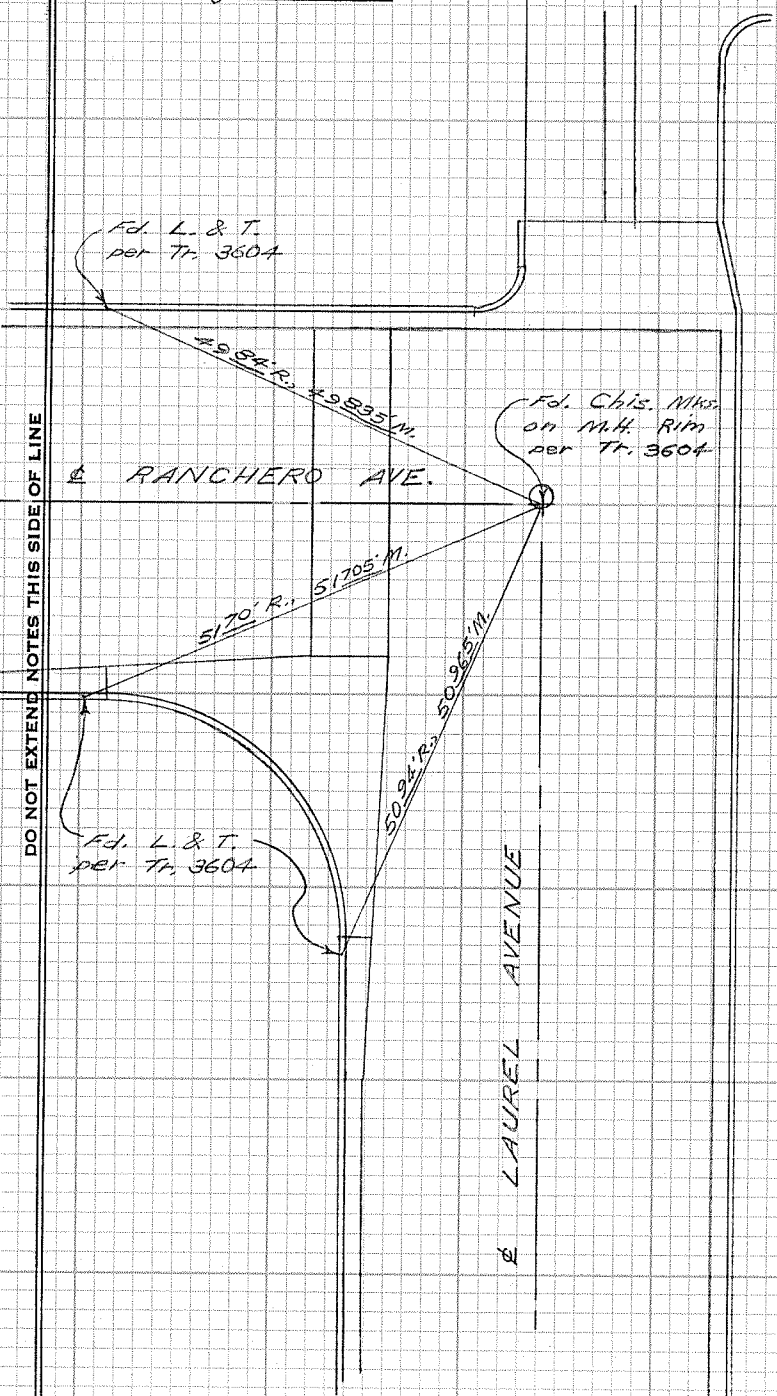
Fd. Chis. Mkcs.
on M.H. Rim
per Tr. 3604

51.70' R., 51.705' M.

Fd. L. & T.
per Tr. 3604

50.94' R., 50.945' M.

⊥ LAUREL AVENUE



CITY OF GARDEN GROVE, CALIFORNIA

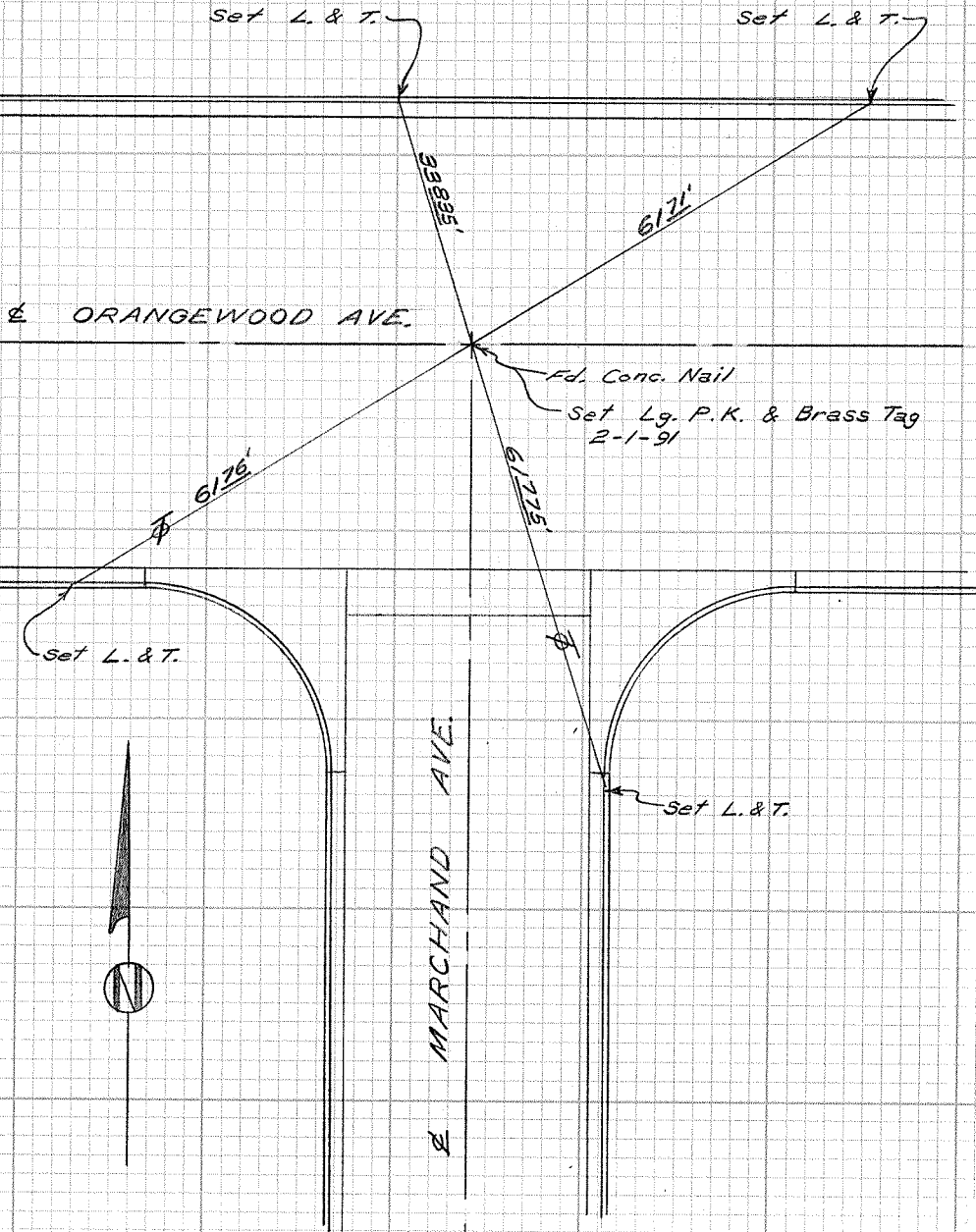
SURVEY OF *Orangewood Ave. & Marchand Ave.* T.B. NO. 7 PAGE 129

SURVEY BY *Prickett & Party* TRACT NO. 2103

DATE *Nov. 24, 1987*

SURVEYORS SERVICE COMPANY. STA MESA - STOCK NO. 411

DO NOT EXTEND NOTES THIS SIDE OF LINE



CITY OF GARDEN GROVE, CALIFORNIA

SURVEY OF *Orangewood Ave. & Desmond St.* T B NO. 7 PAGE 130

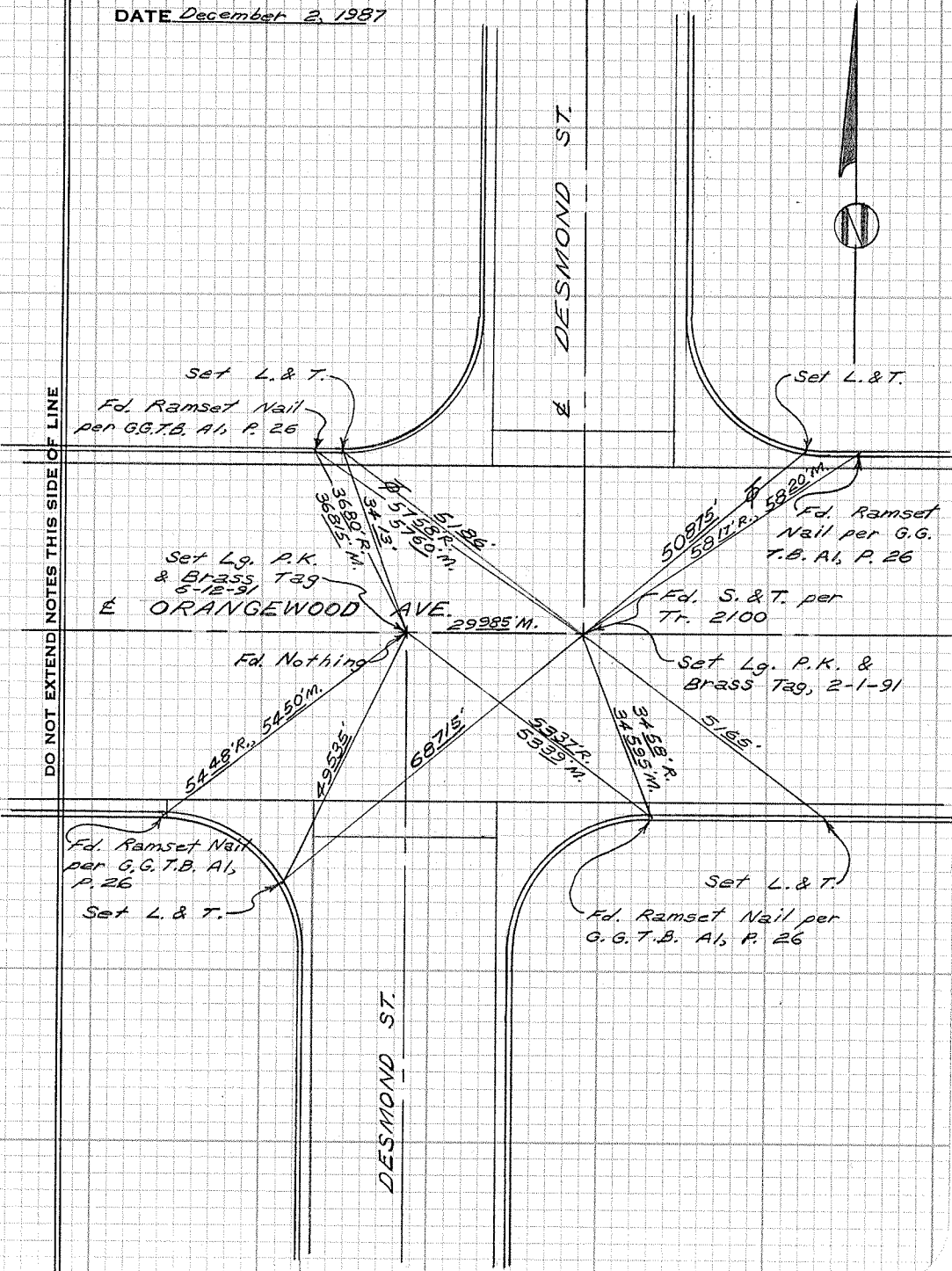
SURVEY BY *Prickett & Party*

TRACT NO. 2100

DATE *December 2, 1987*

SURVEYORS SERVICE COMPANY. STA MESA - STOCK NO. 411

DO NOT EXTEND NOTES THIS SIDE OF LINE



CITY OF GARDEN GROVE, CALIFORNIA

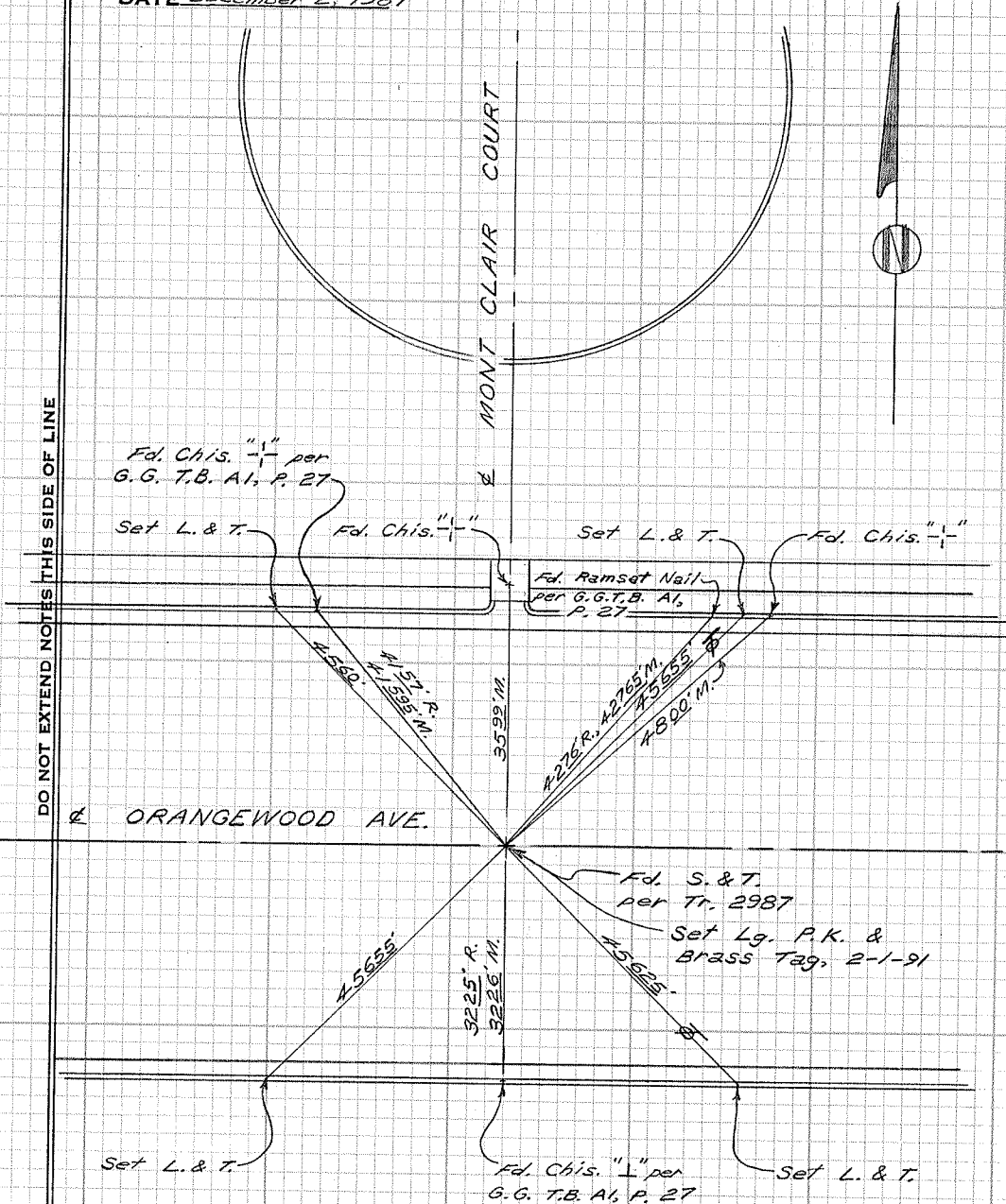
SURVEY OF Orangewood Ave. & Mont Clair Ct. T B NO. 7 PAGE 131

SURVEY BY Prickett & Party TRACT NO. 2987

DATE December 2, 1987

SURVEYORS SERVICE COMPANY STA MESA - STOCK NO. 411

DO NOT EXTEND NOTES THIS SIDE OF LINE



CITY OF GARDEN GROVE, CALIFORNIA

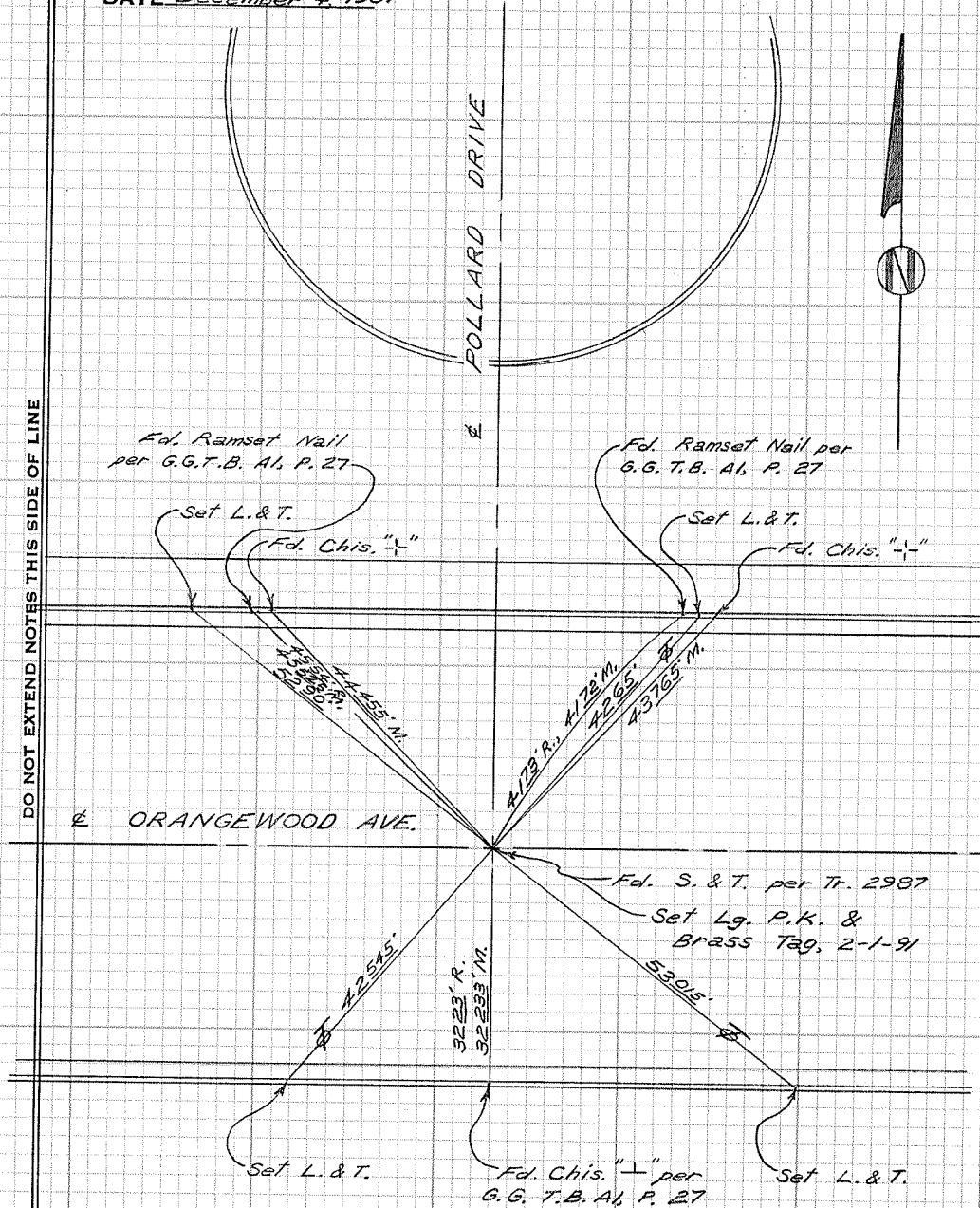
SURVEY OF Orangewood Ave. & Pollard Dr. T.B. NO. 7 PAGE 132

SURVEY BY Prickett & Party TRACT NO. 2987

DATE December 4, 1987

SURVEYORS SERVICE COMPANY STA MESA - STOCK NO. 411

DO NOT EXTEND NOTES THIS SIDE OF LINE



CITY OF GARDEN GROVE, CALIFORNIA

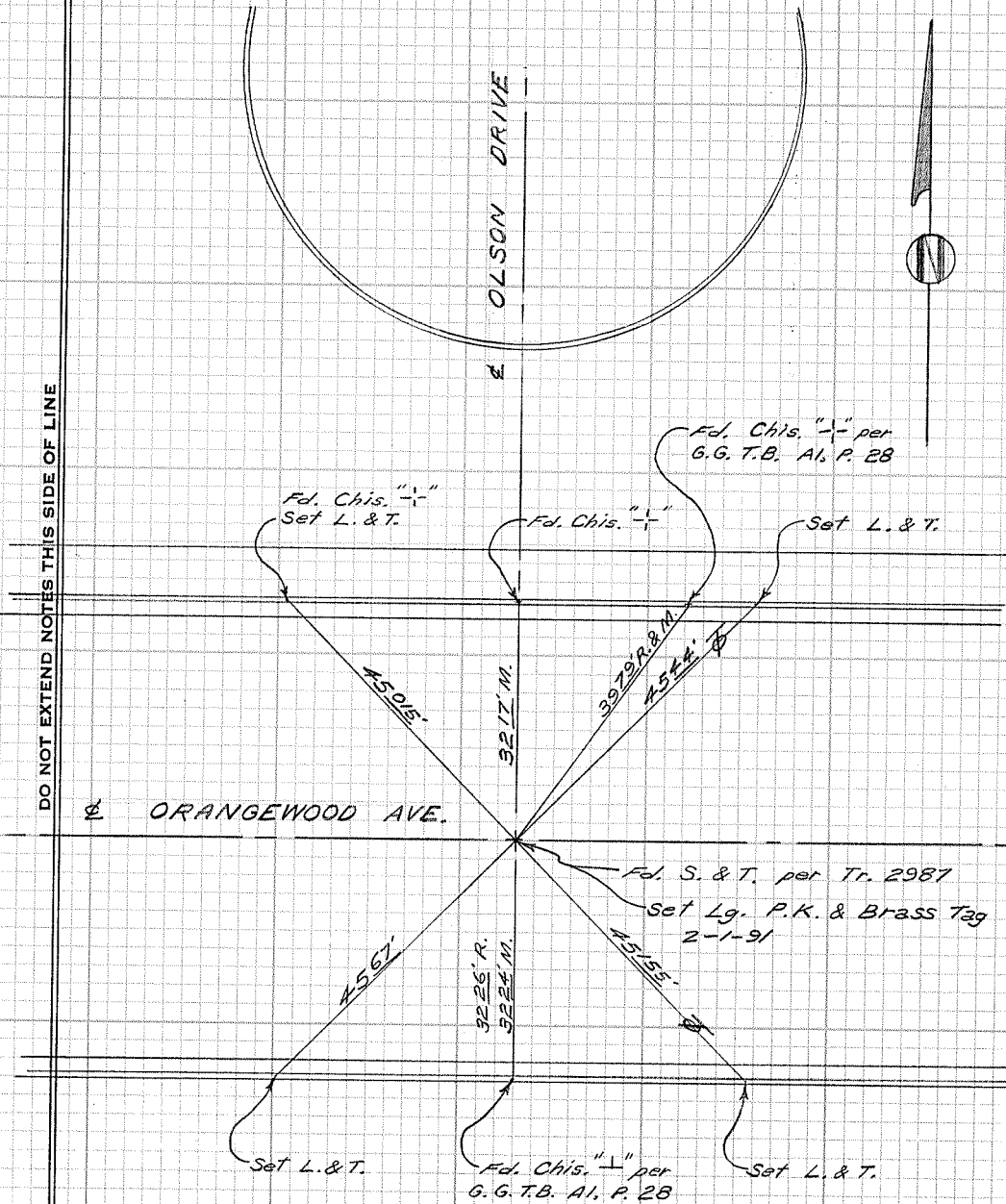
SURVEY OF Orangewood Ave. & Olson Drive T.B. NO. 7 PAGE 133

SURVEY BY Prickett & Party TRACT NO. 2987

DATE December 7, 1987


SURVEYORS SERVICE COMPANY STA MESA - STOCK NO. 411

DO NOT EXTEND NOTES THIS SIDE OF LINE



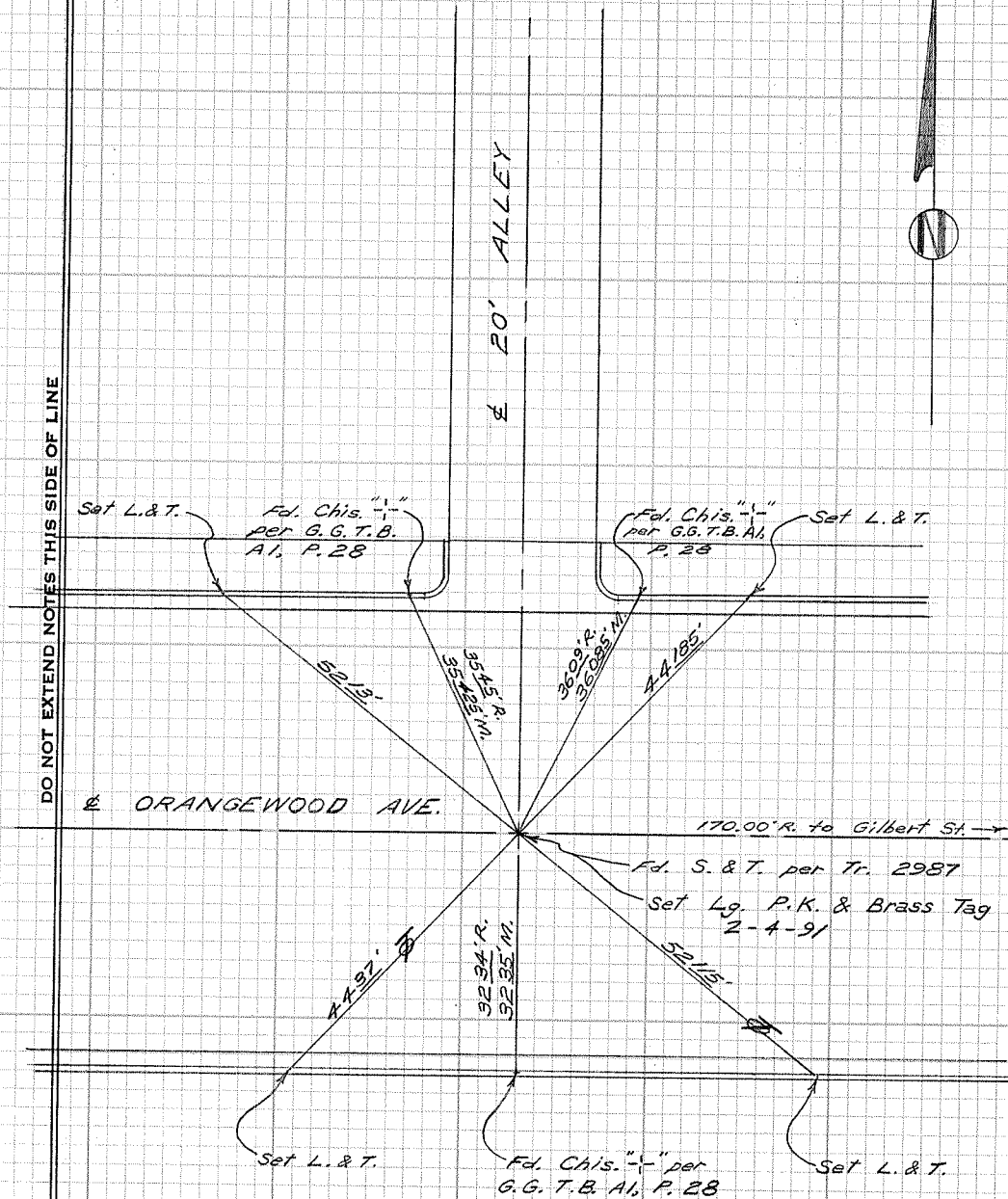
CITY OF GARDEN GROVE, CALIFORNIA

SURVEY OF Orangewood Ave. & Alley
W. of Gilbert St. T B NO. 7 PAGE 13A
SURVEY BY Prickett & Party TRACT NO. 2987
DATE December 8, 1987



DO NOT EXTEND NOTES THIS SIDE OF LINE

SURVEYORS SERVICE COMPANY 5TA MESA - STOCK NO. 411



CITY OF GARDEN GROVE, CALIFORNIA

SURVEY OF *Chapman Ave. & Winton St.* T B NO. *7* PAGE *135*

SURVEY BY *Prickett & Party* TRACT NO. *3576*

DATE *December 9, 1987*

SURVEYORS SERVICE COMPANY STA MESA - STOCK NO. 411

DO NOT EXTEND NOTES THIS SIDE OF LINE

Set L. & T.

WINTON ST.

CHAPMAN AVE.

Set Lg. P.K. & Brass Tag
2-4-91

Fd. S. & T. per Tr. 3576

Fd. L. & T.
0.01' N. of
& Prod.

47.95'

2948'M.

3201'


Set L. & T.

4754'M.

Chd. = 43927' C, 4581'M.

52523'M.

4271'



Fd. L. & T.

18385'M.

Fd. S. & T. per Tr. 3576

Set Lg. P.K. & Brass
Tag, 2-4-91

3932'M.

Fd. L. & T.

CITY OF GARDEN GROVE, CALIFORNIA

SURVEY OF *Winton St. & Santa Rita Ave.* T B NO 7 PAGE 137

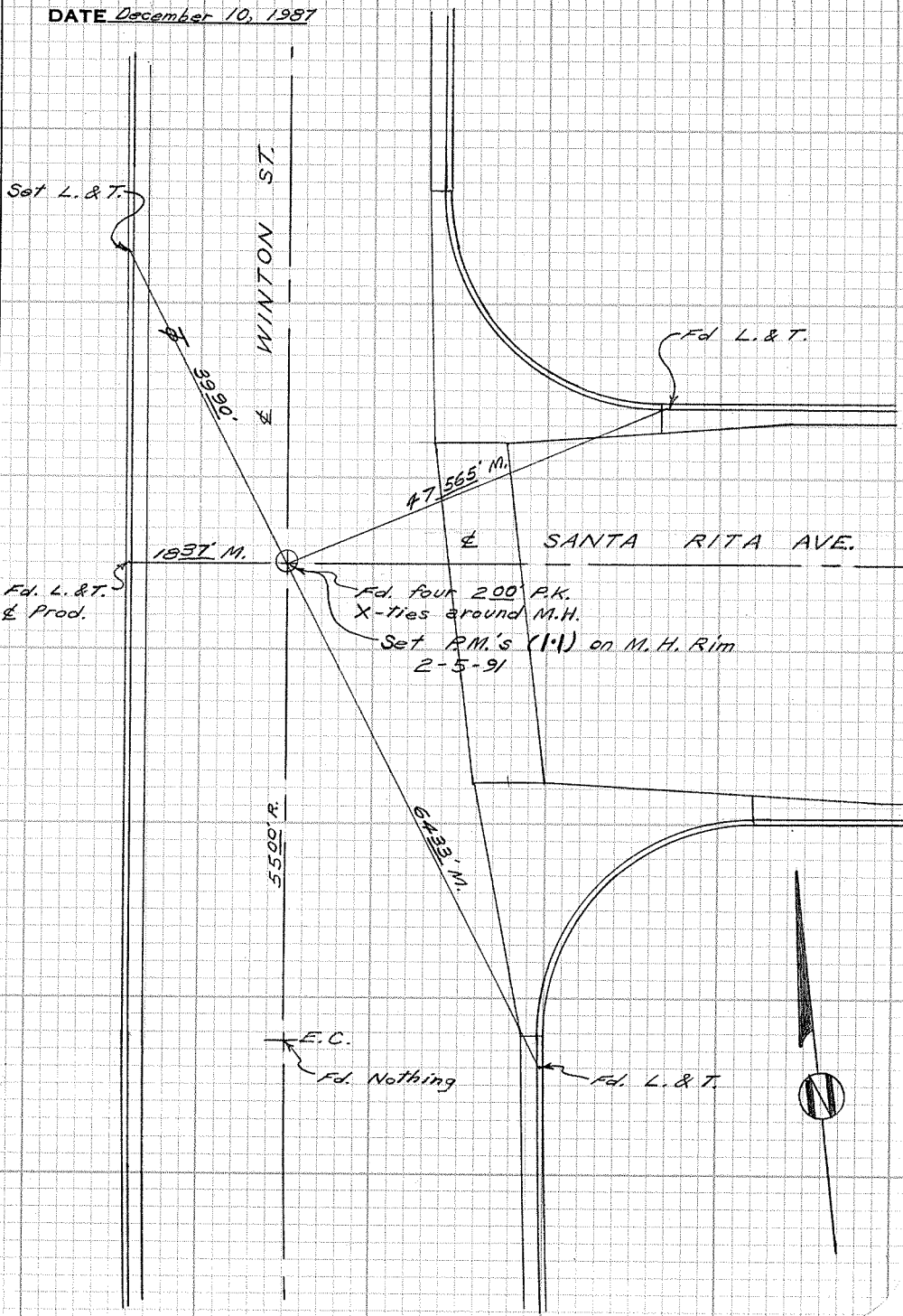
SURVEY BY *Prickett & Party*

TRACT NO. *3576*

DATE *December 10, 1987*

SURVEYORS SERVICE COMPANY. STA MESA - STOCK NO. 411

DO NOT EXTEND NOTES THIS SIDE OF LINE



CITY OF GARDEN GROVE, CALIFORNIA

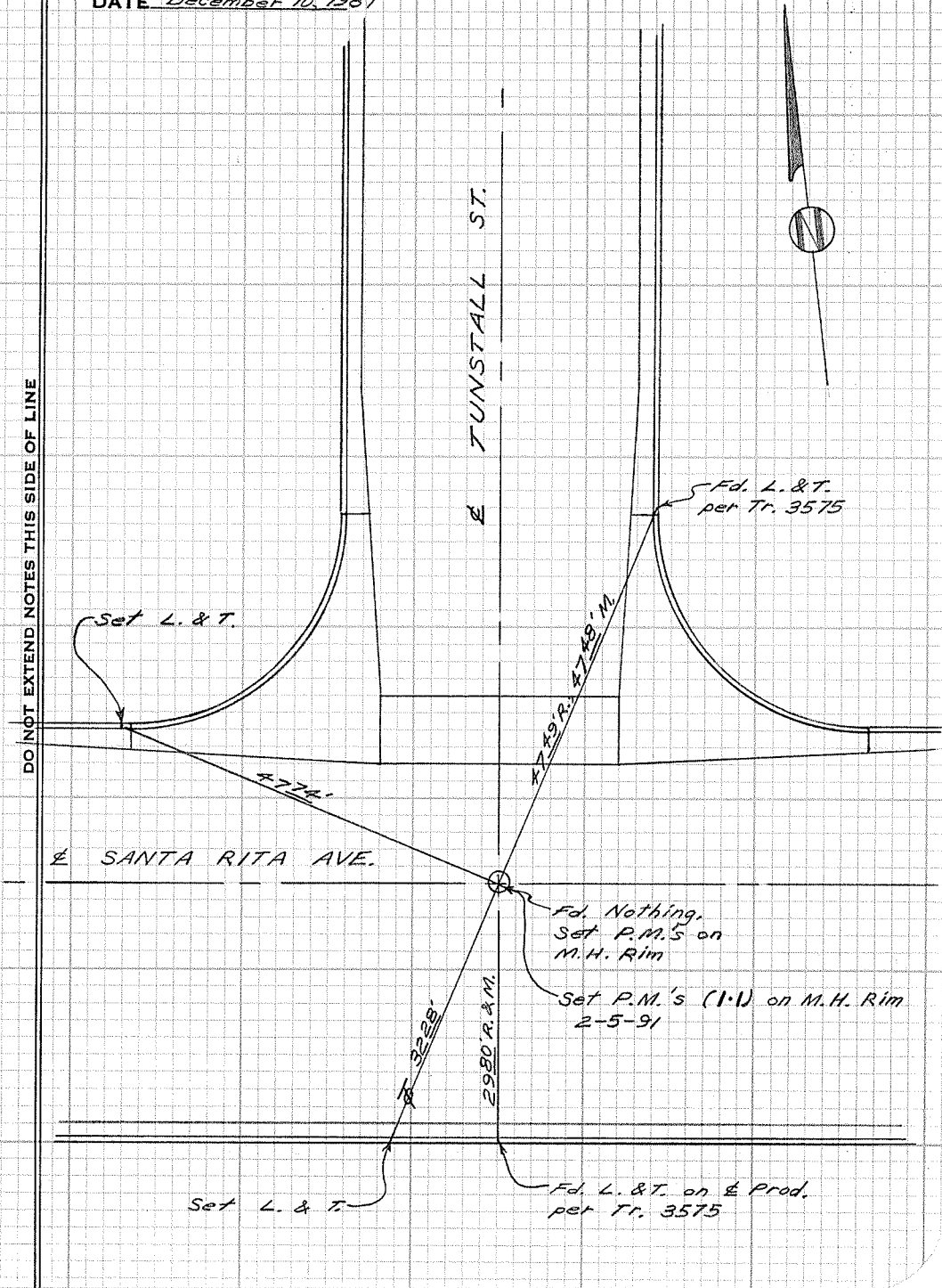
SURVEY OF *Santa Rita Ave. & Tunstall St.* T B NO. 7 PAGE 138

SURVEY BY *Brickett & Patty* TRACT NO. 3575

DATE *December 10, 1987*

SURVEYORS SERVICE COMPANY STA MESA - STOCK NO. 411

DO NOT EXTEND NOTES THIS SIDE OF LINE



CITY OF GARDEN GROVE, CALIFORNIA

SURVEY OF *Santa Rita Ave. & St. Mark St.* T B NO. *7* PAGE *139*

SURVEY BY *Prickett & Party* TRACT NO. *3575*

DATE *December 11, 1987*

SURVEYORS SERVICE COMPANY
37A MESA - STOCK NO. 411

DO NOT EXTEND NOTES THIS SIDE OF LINE

⊥ SANTA RITA AVE.

Set L. & T. →

4838.5'

Set P.M.'s (1-1) on
M.H. Rim, 2-5-91

Fd. four 200' P.K. X-Ties
around M.H. per Tr. 3575

2004' R.
2006' M.

Fd. L. & T.
⊥ Prod. per
Tr. 3575

6369' R. & M.

Fd. L. & T.
per Tr. 3575


5500' P. 54985' M.

5852' R. & M.

6172' R. & M.

Fd. S. & T. per Tr. 3575

Set 4g. P.K. &
Brass Tag, 2-5-91



5147'

⊥ ST. MARK ST.

4570' R. & M.

Fd. L. & T.
per Tr. 3575

Set L. & T. →

CITY OF GARDEN GROVE, CALIFORNIA

SURVEY OF *St. Mark St. S. of Santa Catalina* T B NO. 7 PAGE 140

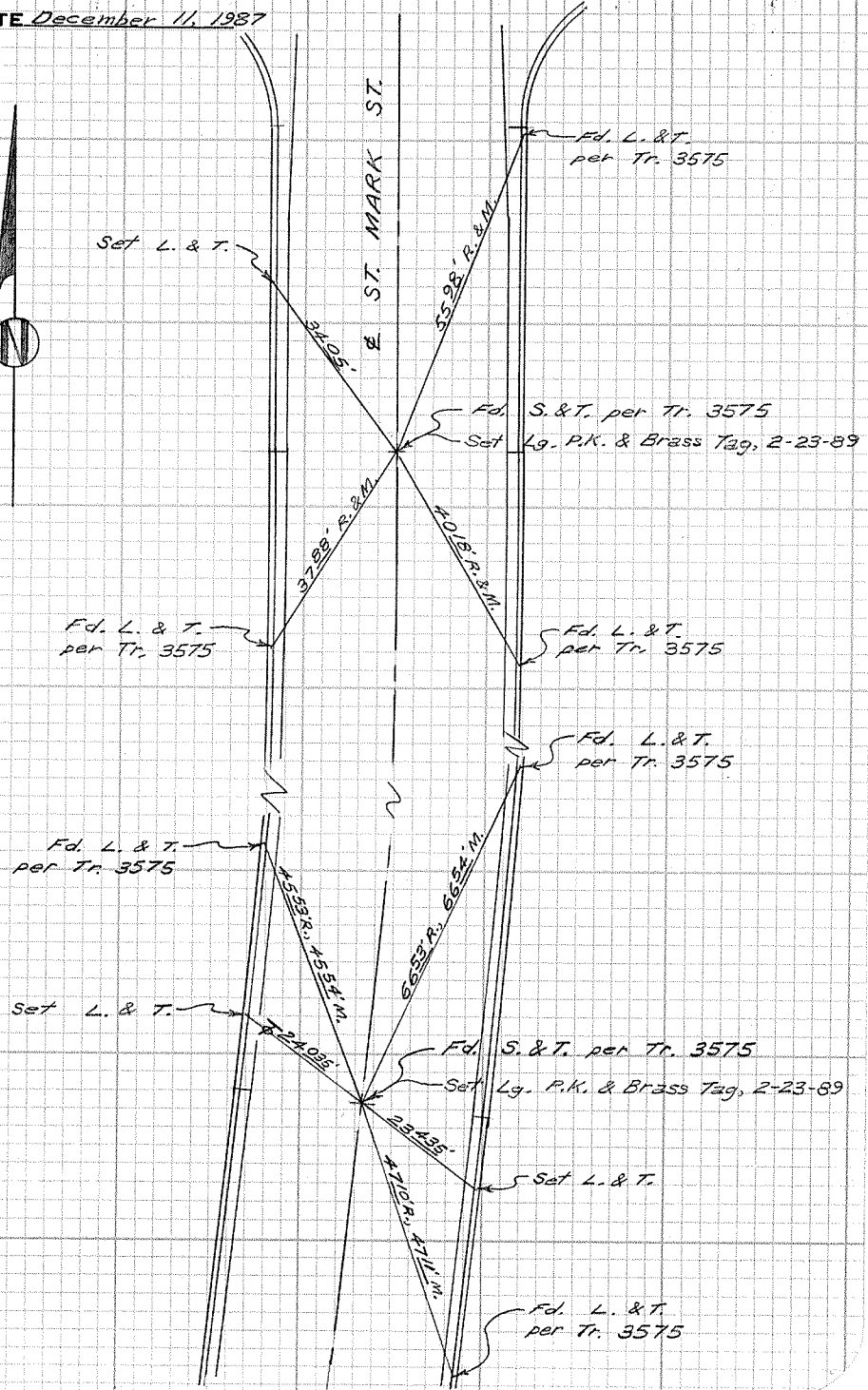

SURVEY BY *Prickett & Parly*

TRACT NO. 3575

DATE *December 11, 1987*

SURVEYORS SERVICE COMPANY STA MESA - STOCK NO. 411

DO NOT EXTEND NOTES THIS SIDE OF LINE



CITY OF GARDEN GROVE, CALIFORNIA

SURVEY OF *Chapman Ave. & St. Mark St.* T B NO 7 PAGE 141

SURVEY BY *Prickett & Party* TRACT NO. 3558

DATE *December 15, 1987*

Fd. L. & T. per Tr. 3558

36.18 R., 36.125' M.

20.07' R., 20.055' M.

Fd. L. & T. per Tr. 3558

Fd. S. & T. per Tr. 3558

Set Lg. P.K. & Brass Tag 2-5-91

55.80' R., 55.82' M.

46.56' R., 46.555' M.

51.82' R., 8' M.

Fd. S. & T. per Tr. 3558

Set Lg. P.K. & Brass Tag, 2-5-91

CHAPMAN AVE.

29.96' R. & M.

Fd. L. & T. & Prod. per Tr. 3558

51.64' R., 51.625' M.

Fd. L. & T. per Tr. 3558

70.70'

ST. MARK ST.

Set L. & T.



DO NOT EXTEND NOTES THIS SIDE OF LINE

SURVEYORS SERVICE COMPANY 5TA MESA - STOCK NO. 411

CITY OF GARDEN GROVE, CALIFORNIA

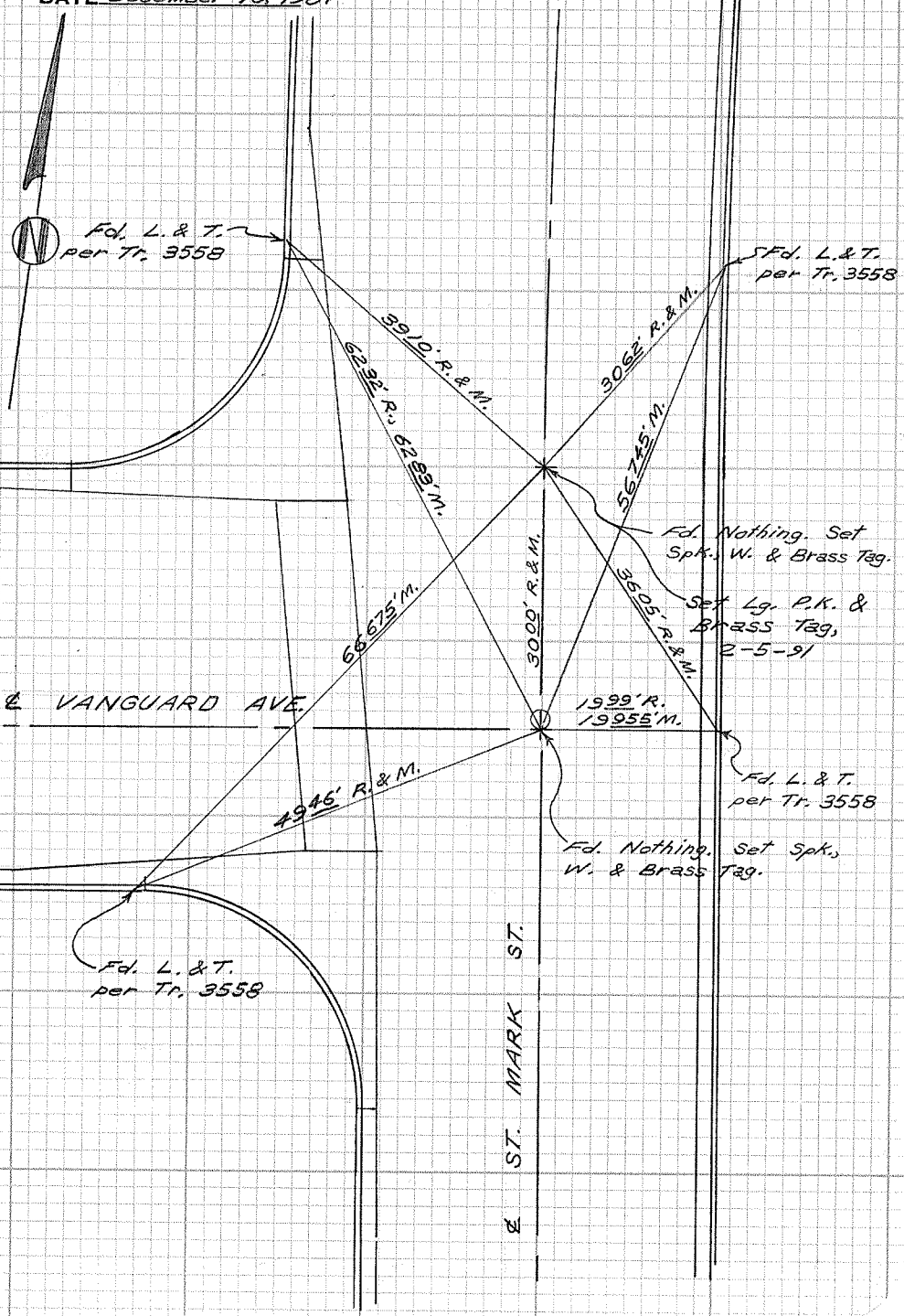
SURVEY OF *St. Mark St. & Vanguard Ave.* T B NO. 7 PAGE 142

SURVEY BY *Prickett & Party* TRACT NO. 3558

DATE *December 18, 1987*

SURVEYORS SERVICE COMPANY STA MESA - STOCK NO. 411

DO NOT EXTEND NOTES THIS SIDE OF LINE



CITY OF GARDEN GROVE, CALIFORNIA

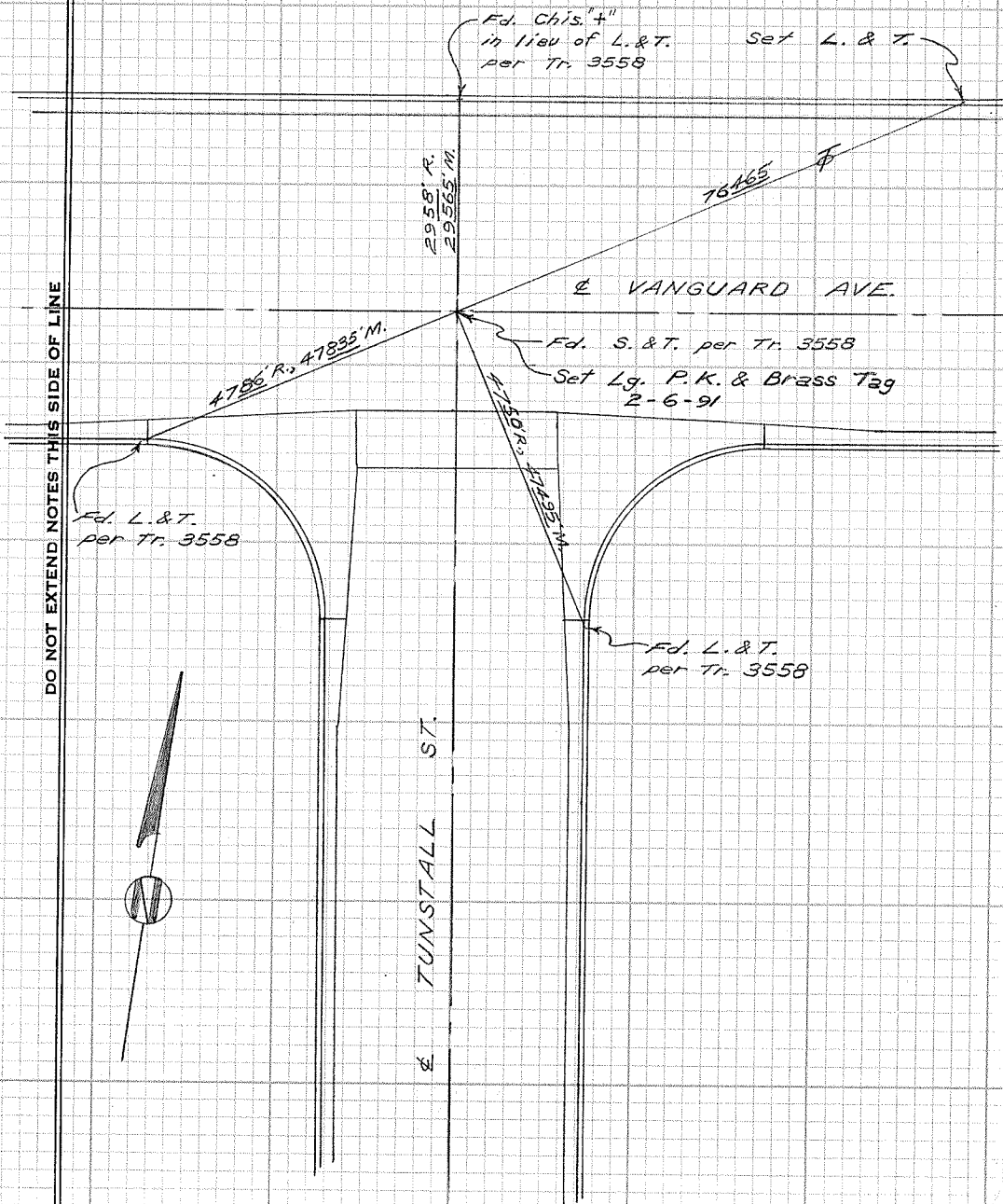
SURVEY OF Vanguard Ave. & Tunstall St. T B NO. 7 PAGE 143

SURVEY BY Prickett & Party TRACT NO. 3558

DATE December 21, 1987

SURVEYORS SERVICE COMPANY STA MESA - STOCK NO. 411

DO NOT EXTEND NOTES THIS SIDE OF LINE

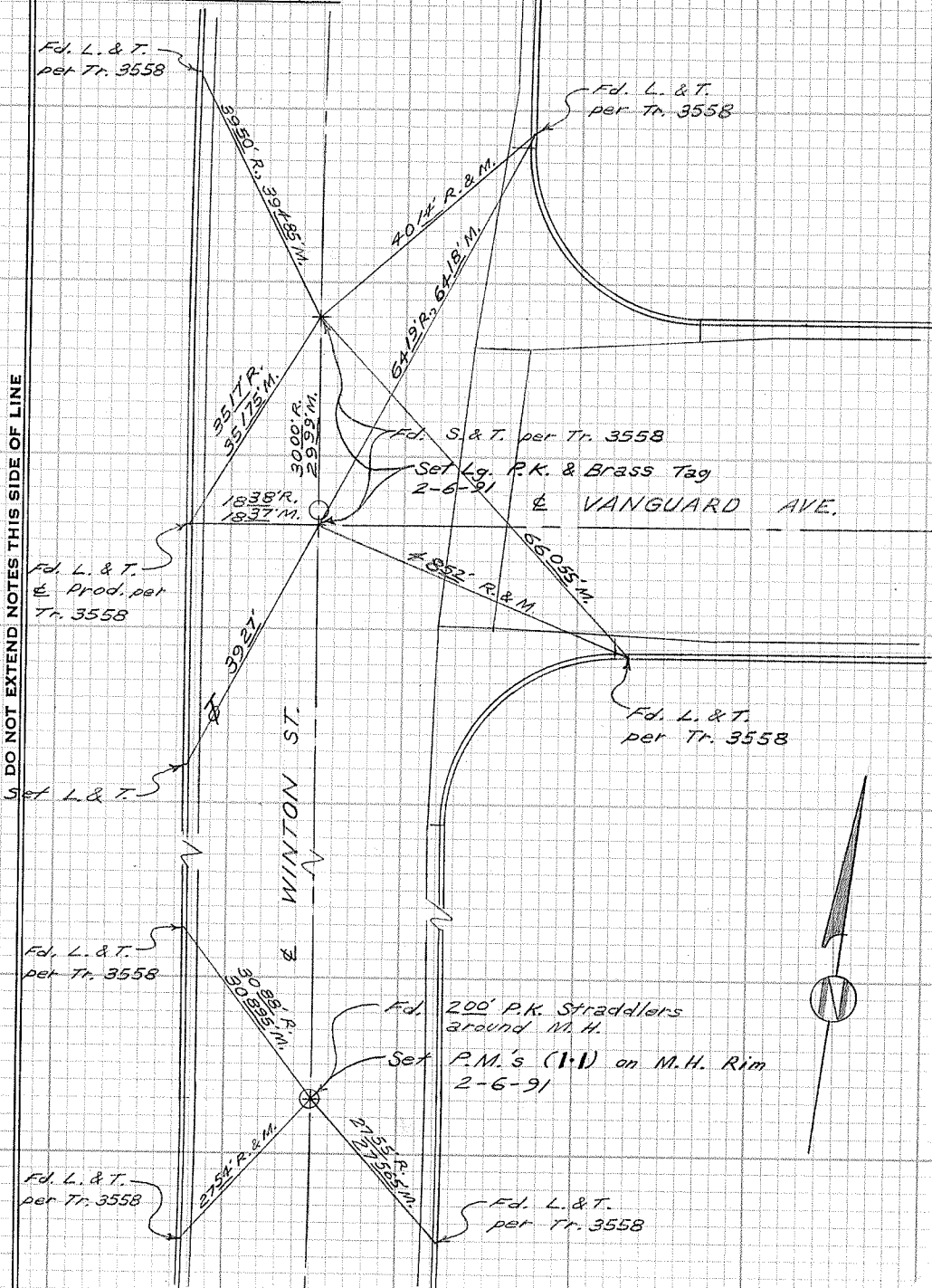


CITY OF GARDEN GROVE, CALIFORNIA

SURVEY OF Vanguard Ave. & Winton St. T B NO. 7 PAGE 144

SURVEY BY Prickett & Party TRACT NO. 3558

DATE December 21, 1987



DO NOT EXTEND NOTES THIS SIDE OF LINE

SURVEYORS SERVICE COMPANY STA MESA - STOCK NO. 411

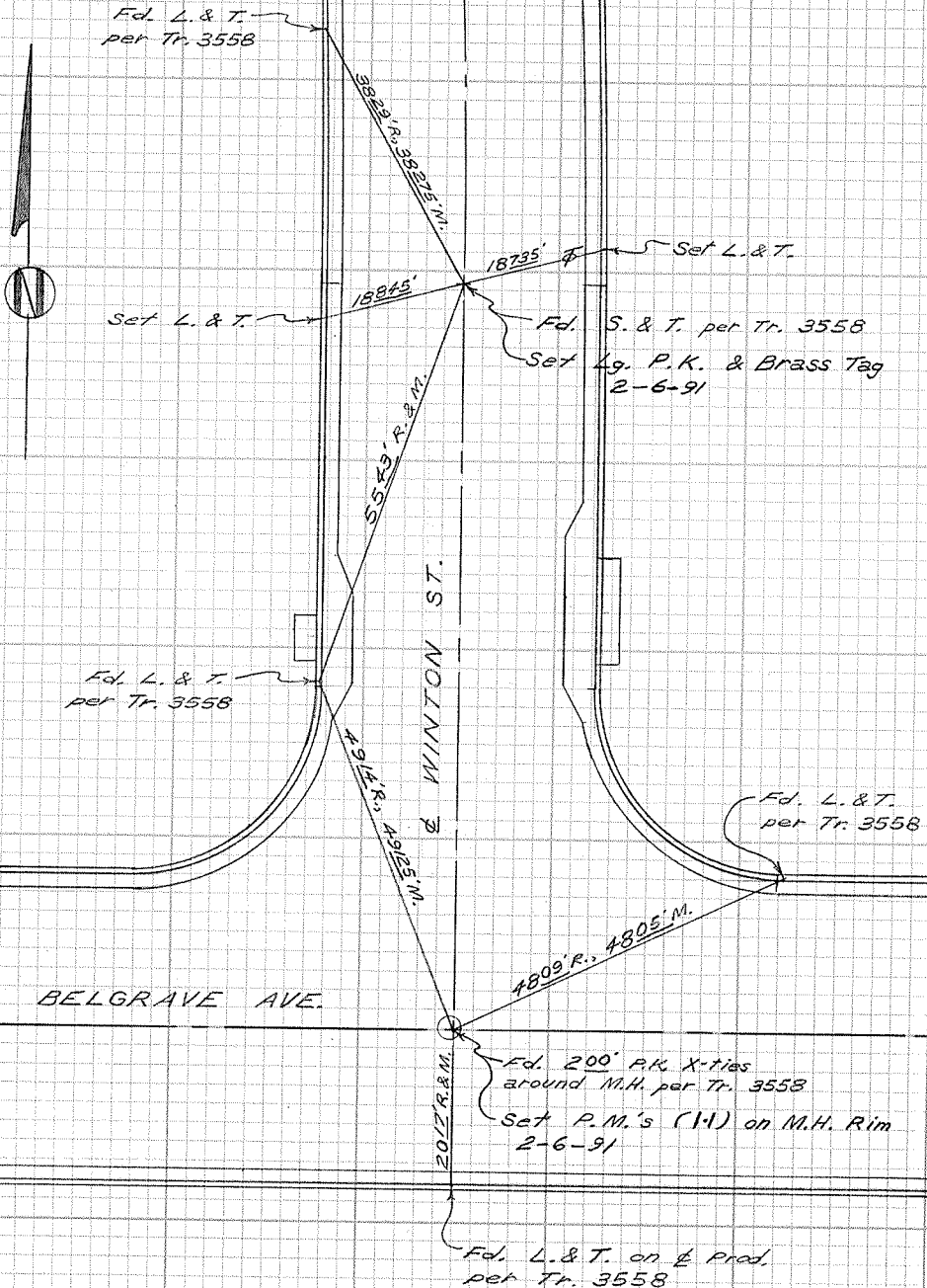


CITY OF GARDEN GROVE, CALIFORNIA

SURVEY OF *Winton St. & Belgrave Ave.* T B NO. 7 PAGE 145

SURVEY BY *Prickett & Party* TRACT NO. 3558

DATE *December 22, 1987*



DO NOT EXTEND NOTES THIS SIDE OF LINE

SURVEYORS SERVICE COMPANY STA MESA - STOCK NO. 411

CITY OF GARDEN GROVE, CALIFORNIA

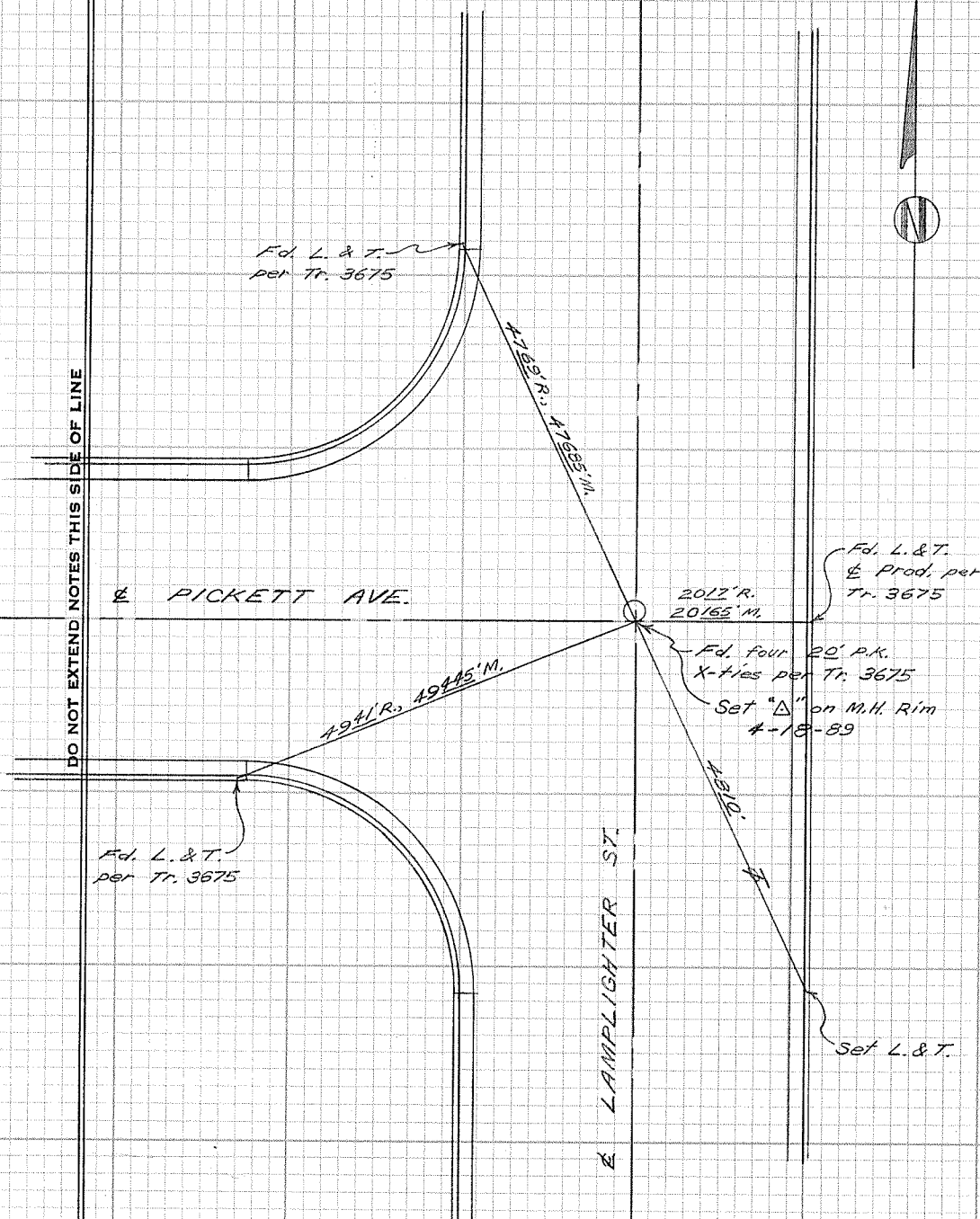
SURVEY OF *Lamplighter St. & Pickett Ave.* T B NO. 7 PAGE 146

SURVEY BY *Prickett & Party* TRACT NO. 3675

DATE *December 23, 1987*

SURVEYORS SERVICE COMPANY STA MESA - STOCK NO. 411

DO NOT EXTEND NOTES THIS SIDE OF LINE



CITY OF GARDEN GROVE, CALIFORNIA

SURVEY OF *Lamplighter St. N. of Healey Ave.* T B NO *7* PAGE *149*

SURVEY BY *Prickett & Party* TRACT NO. *3675*

DATE *Dec. 28, 1987*

TRACT

2817

TRACT

3675

DO NOT EXTEND NOTES THIS SIDE OF LINE

Fd. L. & T.
per Tr. 3675

Set L. & T.

Fd. L. & T.
per Tr. 3675

2994' R., 29945' M.

20285'

3705' R., 37053' M.

2029' R.
2027' M.

Fd. L. & T.
per Tr. 3675

Fd. S. & T. per Tr. 3675

Set Lg. P.K. & Brass Tag
4-18-89

LAMPLIGHTER STREET



SURVEYORS SERVICE COMPANY STA MESA - STOCK NO. 411

CITY OF GARDEN GROVE, CALIFORNIA

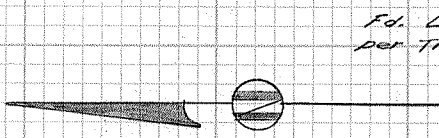
SURVEY OF *Belgrave Ave. & Wutzke St.*

T B NO. 7 PAGE 150

SURVEY BY *Prickett & Party*

TRACT NO. 3426

DATE *Dec. 28, 1987*



Fd. L. & T. per Tr. 3426

WUTZKE STREET

BELGRAVE AVE.

DO NOT EXTEND NOTES THIS SIDE OF LINE

SURVEYORS SERVICE COMPANY STA MESA - STOCK NO. 411

